

**NOTICE!!**

**These documents have been scanned!**

**Do not place un-scanned documents beneath this notice!**

**Do not remove this notice from this file!**

GPO Jacket No. 560-102  
Print Order 61540  
Rise Business Services, LLC  
Job=AZ15 4/29/2019



Box Number= AZ15007



Claim Begin-End: AMC444156-AMC444182

1 Initial Receipt



AZ15007-1

AMC450400-AMC453366

AMC #

DATE CLOSED

**ADJ INITIAL**

REMARKS

[illegible]



**United States Department of the Interior**  
**Bureau of Land Management**  
 DIV OF LANDS, MINRLS & ENERGY  
 ONE N CENTRAL AVE  
 PHOENIX, AZ 85004 -4427  
 Phone: 602-417-9200

Receipt

No:

3839505

**Transaction #:** 3947936**Date of Transaction:** 05/18/2017

CUSTOMER:

GOODMARK CAPITAL GROUP INC  
 103 E ADKINS ST  
 SEAGOVILLE, TX 75159-2801 US

**ENTERED**  
**MAY 25 2017**  
 BY: *Ram*

LINE #	QTY	DESCRIPTION	REMARKS	UNIT PRICE	TOTAL
1	27.00	LOCATABLE MINERALS / MINING CLAIMS- NEW, UNADJUD, ONE OR MORE AUTH NOS / NEW MINING CLAIM PROCESSING FEE <b>CASES:</b> AMC444156/\$20.00, AMC444157/\$20.00, AMC444158/\$20.00, AMC444159/\$20.00, AMC444160/\$20.00, AMC444161/\$20.00, AMC444162/\$20.00, AMC444163/\$20.00, AMC444164/\$20.00, AMC444165/\$20.00, AMC444166/\$20.00, AMC444167/\$20.00, AMC444168/\$20.00, AMC444169/\$20.00, AMC444170/\$20.00, AMC444171/\$20.00, AMC444172/\$20.00, AMC444173/\$20.00, AMC444174/\$20.00, AMC444175/\$20.00, AMC444176/\$20.00, AMC444177/\$20.00, AMC444178/\$20.00, AMC444179/\$20.00, AMC444180/\$20.00, AMC444181/\$20.00, AMC444182/\$20.00		- n/a -	540.00
2	27.00	LOCATABLE MINERALS / MINING CLAIMS- NEW, UNADJUD, ONE OR MORE AUTH NOS / NEW MINING CLAIMS LOCATION FEE <b>CASES:</b> AMC444156/\$37.00, AMC444157/\$37.00, AMC444158/\$37.00, AMC444159/\$37.00, AMC444160/\$37.00, AMC444161/\$37.00, AMC444162/\$37.00, AMC444163/\$37.00, AMC444164/\$37.00, AMC444165/\$37.00, AMC444166/\$37.00, AMC444167/\$37.00, AMC444168/\$37.00, AMC444169/\$37.00, AMC444170/\$37.00, AMC444171/\$37.00, AMC444172/\$37.00, AMC444173/\$37.00, AMC444174/\$37.00, AMC444175/\$37.00, AMC444176/\$37.00, AMC444177/\$37.00,		- n/a -	999.00

		AMC444178/\$37.00, AMC444179/\$37.00, AMC444180/\$37.00, AMC444181/\$37.00, AMC444182/\$37.00			
3	27.00	LOCATABLE MINERALS / MINING CLAIMS- NEW, UNADJUD, ONE OR MORE AUTH NOS / NEW MINING CLAIMS MAINTENANCE FEE CASES: AMC444156/\$155.00, AMC444157/\$155.00, AMC444158/\$155.00, AMC444159/\$155.00, AMC444160/\$155.00, AMC444161/\$155.00, AMC444162/\$155.00, AMC444163/\$155.00, AMC444164/\$155.00, AMC444165/\$155.00, AMC444166/\$155.00, AMC444167/\$155.00, AMC444168/\$155.00, AMC444169/\$155.00, AMC444170/\$155.00, AMC444171/\$155.00, AMC444172/\$155.00, AMC444173/\$155.00, AMC444174/\$155.00, AMC444175/\$155.00, AMC444176/\$155.00, AMC444177/\$155.00, AMC444178/\$155.00, AMC444179/\$155.00, AMC444180/\$155.00, AMC444181/\$155.00, AMC444182/\$155.00		- n/a -	4185.00
<b>TOTAL:</b>					<b>\$5,724.00</b>

PAYMENT INFORMATION			
1	AMOUNT:	5724.00	POSTMARKED: 05/16/2017
	TYPE:	CHECK	RECEIVED: 05/17/2017
	CHECK NO:	7496	
	NAME:	GOODMARK CAPITAL GROUP INC 103 E ADKINS ST SEAGOVILLE TX 75159-2801 US	

REMARKS

This receipt was generated by the automated BLM Collections and Billing System and is a paper representation of a portion of the official electronic record contained therein.



**United States Department of the Interior**  
**Bureau of Land Management**  
 DIV OF LANDS, MINRLS & ENERGY  
 ONE N CENTRAL AVE  
 PHOENIX, AZ 85004 -4427  
 Phone: 602-417-9200

Receipt

No: 3839505

<b>Transaction #:</b> 3947936	
<b>Date of Transaction:</b> 05/18/2017	
<b>CUSTOMER:</b>	
	GOODMARK CAPITAL GROUP INC 103 E ADKINS ST SEAGOVILLE, TX 75159-2801 US

LINE #	QTY	DESCRIPTION	REMARKS	UNIT PRICE	TOTAL
1	27.00	LOCATABLE MINERALS / MINING CLAIMS- NEW, UNADJUD, ONE OR MORE AUTH NOS / NEW MINING CLAIM PROCESSING FEE CASES: AMC444156/\$20.00, AMC444157/\$20.00, AMC444158/\$20.00, AMC444159/\$20.00, AMC444160/\$20.00, AMC444161/\$20.00, AMC444162/\$20.00, AMC444163/\$20.00, AMC444164/\$20.00, AMC444165/\$20.00, AMC444166/\$20.00, AMC444167/\$20.00, AMC444168/\$20.00, AMC444169/\$20.00, AMC444170/\$20.00, AMC444171/\$20.00, AMC444172/\$20.00, AMC444173/\$20.00, AMC444174/\$20.00, AMC444175/\$20.00, AMC444176/\$20.00, AMC444177/\$20.00, AMC444178/\$20.00, AMC444179/\$20.00, AMC444180/\$20.00, AMC444181/\$20.00, AMC444182/\$20.00		- n/a -	540.00
2	27.00	LOCATABLE MINERALS / MINING CLAIMS- NEW, UNADJUD, ONE OR MORE AUTH NOS / NEW MINING CLAIMS LOCATION FEE CASES: AMC444156/\$37.00, AMC444157/\$37.00, AMC444158/\$37.00, AMC444159/\$37.00, AMC444160/\$37.00, AMC444161/\$37.00, AMC444162/\$37.00, AMC444163/\$37.00, AMC444164/\$37.00, AMC444165/\$37.00, AMC444166/\$37.00, AMC444167/\$37.00, AMC444168/\$37.00, AMC444169/\$37.00, AMC444170/\$37.00, AMC444171/\$37.00, AMC444172/\$37.00, AMC444173/\$37.00, AMC444174/\$37.00, AMC444175/\$37.00, AMC444176/\$37.00, AMC444177/\$37.00,		- n/a -	999.00

		AMC444178/\$37.00, AMC444179/\$37.00, AMC444180/\$37.00, AMC444181/\$37.00, AMC444182/\$37.00			
3	27.00	LOCATABLE MINERALS / MINING CLAIMS- NEW, UNADJUD, ONE OR MORE AUTH NOS / NEW MINING CLAIMS MAINTENANCE FEE CASES: AMC444156/\$155.00, AMC444157/\$155.00, AMC444158/\$155.00, AMC444159/\$155.00, AMC444160/\$155.00, AMC444161/\$155.00, AMC444162/\$155.00, AMC444163/\$155.00, AMC444164/\$155.00, AMC444165/\$155.00, AMC444166/\$155.00, AMC444167/\$155.00, AMC444168/\$155.00, AMC444169/\$155.00, AMC444170/\$155.00, AMC444171/\$155.00, AMC444172/\$155.00, AMC444173/\$155.00, AMC444174/\$155.00, AMC444175/\$155.00, AMC444176/\$155.00, AMC444177/\$155.00, AMC444178/\$155.00, AMC444179/\$155.00, AMC444180/\$155.00, AMC444181/\$155.00, AMC444182/\$155.00		- n/a -	4185.00
<b>TOTAL:</b>					<b>\$5,724.00</b>

PAYMENT INFORMATION			
1	AMOUNT:	5724.00	POSTMARKED: 05/16/2017
	TYPE:	CHECK	RECEIVED: 05/17/2017
	CHECK NO:	7496	
	NAME:	GOODMARK CAPITAL GROUP INC 103 E ADKINS ST SEAGOVILLE TX 75159-2801 US	

REMARKS

This receipt was generated by the automated BLM Collections and Billing System and is a paper representation of a portion of the official electronic record contained therein.



**NOTICE!!**

**These documents have been scanned!**

**Do not place un-scanned documents beneath this notice!**

**Do not remove this notice from this file!**

GPO Jacket No. 560-102  
Print Order 61540  
Rise Business Services, LLC  
Job=AZ15 4/29/2019



Box Number= AZ15007



Claim Begin-End: AMC444156-AMC444182

2 Correspondence



AZ15007-1

AMC450400-AMC453366

**NO  
DOCUMENTS  
FOUND**

NO DOCUMENTS FOUND  
NO DOCUMENTS FOUND



**NOTICE!!**

**These documents have been scanned!**

**Do not place un-scanned documents beneath this notice!**

**Do not remove this notice from this file!**

GPO Jacket No. 560-102  
Print Order 61540  
Rise Business Services, LLC  
Job=AZ15 4/29/2019



Box Number= AZ15007



Claim Begin-End: AMC444156-AMC444182

3 Transfers



AZ15007-1

AMC450400-AMC453366

**NO  
DOCUMENTS  
FOUND**

NO DOCUMENTS FOUND  
NO DOCUMENTS FOUND



**NOTICE!!**

**These documents have been scanned!**

**Do not place un-scanned documents beneath this notice!**

**Do not remove this notice from this file!**

GPO Jacket No. 560-102  
Print Order 61540  
Rise Business Services, LLC  
Job=AZ15 4/29/2019



Box Number= AZ15007



Claim Begin-End: AMC444156-AMC444182

4 Annual Filings



AZ15007-1

AMC450400-AMC453366

DEPARTMENT OF THE INTERIOR  
BUREAU OF LAND MANAGEMENT  
MINING CLAIMS

Run Date/Time: 10/3/2019

MC Maintenance Fees Paid Through the BLM Pay Portal  
(by Date Paid)

Page 2 Of 2

**CBS Receipt: 4535060**

Printed For Lead File # AMC444156

Agency Tracking ID: 1566005540

Assessment Year: 2020

Paid On: 8/17/2019

Number of BLM Serial Nr: 2

Total Amount Paid: \$330.00

Claim Name	BLM Serial No	Lead File No	Amount Paid
ORO 103	AMC444177	AMC444156	\$165.00
ORO 104	AMC444178	AMC444156	\$165.00



**United States Department of the Interior**  
**Bureau of Land Management**  
 BUSINESS & SUPPORT SVCS DIV  
 ONE N CENTRAL AVE SUITE 800  
 PHOENIX, AZ 85004 -4427  
 Phone: 602-417-9200

## Receipt

No:

4535060

Transaction #: 4655965

Date of Transaction: 08/16/2019

## CUSTOMER:

MARK A BACON  
 1410 RIO HONDO DR  
 DALLAS, TX 75218 US

LINE #	QTY	DESCRIPTION	REMARKS	UNIT PRICE	TOTAL
1	1.00	LOCATABLE MINERALS / MINING CLAIMS- NOT NEW-UNADJUD, ONE AUTH NO. ONLY / MINING CLAIM MONEY RECEIVED CASES: AMC444178/\$330.00		- n/a -	330.00
<b>TOTAL:</b>					<b>\$330.00</b>

## PAYMENT INFORMATION

NOTE: Items will appear on credit card statement as "BLM O Mining Claim".

1	AMOUNT:	330.00	POSTMARKED:	N/A
	TYPE:	CREDIT CARD	RECEIVED:	08/16/2019
	NAME:	MARK A BACON 1410 RIO HONDO DR DALLAS TX 75218 US		
	CARD NO:	XXXXXXXXXXXX5067	AUTH CODE:	54364D
	NAME ON CARD:	MARK A BACON		
	SIGNATURE:	INTERNET		

## REMARKS

This receipt was generated by the automated BLM Collections and Billing System and is a paper representation of a portion of the official electronic record contained therein.



DEPARTMENT OF THE INTERIOR  
BUREAU OF LAND MANAGEMENT  
MINING CLAIMS

Run Date/Time: 10/3/2019

MC Maintenance Fees Paid Through the BLM Pay Portal  
(by Date Paid)

Page 2 Of 2

**CBS Receipt: 4535217**

Printed For Lead File # AMC444156

Agency Tracking ID: 1566014694

Assessment Year: 2020

Paid On: 8/17/2019

Number of BLM Serial Nr: 3

Total Amount Paid: \$495.00

Claim Name	BLM Serial No	Lead File No	Amount Paid
ORO 82	AMC444156	AMC444156	\$165.00
ORO 85	AMC444159	AMC444156	\$165.00
ORO 102	AMC444176	AMC444156	\$165.00

**United States Department of the Interior**  
**Bureau of Land Management**  
 BUSINESS & SUPPORT SVCS DIV  
 ONE N CENTRAL AVE SUITE 800  
 PHOENIX, AZ 85004 -4427  
 Phone: 602-417-9200

## Receipt

No:

4535217

Transaction #: 4656122

Date of Transaction: 08/17/2019

## CUSTOMER:

MARK A BACON  
 1410 RIO HONDO DR  
 DALLAS, TX 75218 US

LINE #	QTY	DESCRIPTION	REMARKS	UNIT PRICE	TOTAL
1	1.00	LOCATABLE MINERALS / MINING CLAIMS- NOT NEW-UNADJUD, ONE AUTH NO. ONLY / MINING CLAIM MONEY RECEIVED CASES: AMC444176/\$495.00		- n/a -	495.00
<b>TOTAL:</b>					<b>\$495.00</b>

## PAYMENT INFORMATION

NOTE: Items will appear on credit card statement as "BLM O Mining Claim".

1	AMOUNT:	495.00	POSTMARKED:	N/A
	TYPE:	CREDIT CARD	RECEIVED:	08/17/2019
	NAME:	MARK A BACON 1410 RIO HONDO DR DALLAS TX 75218 US		
	CARD NO:	XXXXXXXXXXXX5067	AUTH CODE:	21327D
	NAME ON CARD:	MARK A BACON		
	SIGNATURE:	INTERNET		

## REMARKS

This receipt was generated by the automated BLM Collections and Billing System and is a paper representation of a portion of the official electronic record contained therein.

# GOODMARK CAPITAL GROUP INC.

103 East Adkins Street ♦ Seagoville, Texas 75159 ♦ 214-506 4210

Bureau of Land Management  
One North Central Ave  
Suite 800  
Phoenix, AZ 85004

Monday, August 13, 2018

Dear Bureau of Land Management,

Enclosed is our payment for 108 claims, \$16,740.00 check number 1151. 89 In the name of GoodMark Capital Group, Inc and 19 in the name of Betty J Copperthite. Please see the enclosed attachment for clarification. Please send the receipt to the above address.

Thank You,

*Christina Bacon*

Christina Bacon  
214-506-4210 main  
214-506-4205 fax  
214-506-4232 desk  
[accounts@goodmarkcapitalgroup.com](mailto:accounts@goodmarkcapitalgroup.com)  
[www.goodmarkcapitalgroup.com](http://www.goodmarkcapitalgroup.com)

383672

396704

429355

445063

444618

PHOENIX, ARIZONA

RECEIVED  
BLM AZ STATE OFFICE  
2018 AUG 14 P 12:08

444156

ENTERED  
AUG 21 2018  
BY: R Am

# 4235894



THE FACE OF THIS DOCUMENT HAS A COLORED BACKGROUND ON WHITE PAPER AND ORIGINAL DOCUMENT SECURITY SCREEN ON BACK WITH PADLOCK SECURITY ICON.



## GoodMark Capital Group, Inc.

GMC Corp.  
103 E. Adkins Street  
Seagoville, TX 75159  
214-506-4210

37-65/1119

1151

DATE 8-13-18

PAY  
TO THE  
ORDER OF

Bureau of Land Management  
Sixteen thousand seven hundred forty & 10/100

\$ 16,740  
DOLLARS

Wells Fargo Bank, N.A.  
Texas  
www.wellsfargo.com

MEMO

108 claims

Christina Bauer  
AUTHORIZED SIGNATURE

Search Reset

19 claims found, displaying 1 to 12 (First/Prev: 1, 2 (Next)/Last)

Serial Number	Mining Claim Name	Claimant Name	Amount Due	MTRS
AMC383672 7	ORO #1	COPPERTHITE BETTY J	155.00	14/0230S/0110E/006
AMC383673	ORO #2	COPPERTHITE BETTY J	155.00	14/0230S/0110E/006
AMC383674	ORO #3	COPPERTHITE BETTY J	155.00	14/0230S/0110E/006
AMC383675	ORO #4	COPPERTHITE BETTY J	155.00	14/0230S/0110E/006
AMC383676	ORO #5	COPPERTHITE BETTY J	155.00	14/0230S/0110E/006
AMC383677	ORO #6	COPPERTHITE BETTY J	155.00	14/0230S/0110E/007
AMC383678	ORO #7	COPPERTHITE BETTY J	155.00	14/0230S/0110E/007
AMC383679	ORO #8	COPPERTHITE BETTY J	155.00	14/0230S/0110E/007
AMC383686	ORO #15	COPPERTHITE BETTY J	155.00	14/0230S/0110E/007
AMC383687	ORO #16	COPPERTHITE BETTY J	155.00	14/0230S/0110E/007

RECEIVED  
BLM ARIZONA OFFICE  
2018 AUG 14 P 12:08  
PHOENIX, ARIZONA

[PayPortal](#)

&gt;

[Search](#)

## SEARCH PAGE

Mining claim payments can be made now for all states except Alaska. The mining claim maintenance fee payments for the 2019 assessment year must be paid on or before midnight EDT September 4, 2018 and no payments for 2019 will be acceptable after that date.

State Office \*

ARIZONA

Customer Name \*

Copperthite

Customer name is required and may be full or partial but must contain at least 3 characters. Enter Last name, or Last name First Name, or the word of a company name such as 'American'. Example: SMITH or SMITH JOHN or AMERICAN

[Advanced Search](#)[Search](#)[Reset](#)

10 claims found, displaying 1 to 10. [First/Prev] 1, 2 [Next/Last]

<u>Serial Number</u>	<u>Mining Claim Name</u>	<u>Claimant Name</u>	<u>Amount Due</u>	<u>MTR</u>
AMC383672	ORO #1	COPPERTHITE BETTY J	155.00	14/0230S/0110E/006
AMC383673	ORO #2	COPPERTHITE BETTY J	155.00	14/0230S/0110E/006
AMC383674	ORO #3	COPPERTHITE BETTY J	155.00	14/0230S/0110E/006
AMC383675	ORO #4	COPPERTHITE BETTY J	155.00	14/0230S/0110E/006
AMC383676	ORO #5	COPPERTHITE BETTY J	155.00	14/0230S/0110E/006
AMC383677	ORO #6	COPPERTHITE BETTY J	155.00	14/0230S/0110E/007
AMC383678	ORO #7	COPPERTHITE BETTY J	155.00	14/0230S/0110E/007
AMC383679	ORO #8	COPPERTHITE BETTY J	155.00	14/0230S/0110E/007
AMC383686	ORO #15	COPPERTHITE BETTY J	155.00	14/0230S/0110E/007
AMC383687	ORO #16	COPPERTHITE BETTY J	155.00	14/0230S/0110E/007

Total 108  
\$16,140  
RECEIVED  
BLM ARIZONA DISTRICT OFFICE  
PHOENIX, ARIZONA  
AUG 14 P 12:08

10



[PayPortal](#)> [Search](#)

## SEARCH PAGE

Mining claim payments can be made now for all states except Alaska. The mining claim maintenance fee payments for the 2019 assessment year must be paid on or before midnight EDT September 4, 2018 and no payments for 2019 will be acceptable after that date.

State Office \*

ARIZONA

Claimant Name \*

Copperthite

Customer name is required and may be full or partial but must contain at least 3 characters. Enter Last name, or Last name First name, or one word of a company name such as 'American'. Example: SMITH or SMITH JOHN or AMERICAN

Advanced Search

Search Reset

19 claims found, displaying 11 to 19 [First/Prev] 1, 2 [Next/Last]

RECEIVED  
BLM AZ STATE OFFICE  
2018 AUG 14 P 12:08  
PHOENIX, ARIZONA

Serial Number	Mining Claim Name	Claimant Name	Amount Due	MTN
AMC383689 7	ORO 18	COPPERTHITE BETTY J	155.00	14/0230S/0110E/006
AMC383690 J	ORO 19	COPPERTHITE BETTY J	155.00	14/0230S/0110E/006
AMC396704 7	ORO 9	COPPERTHITE BETTY J	155.00	14/0230S/0110E/007
AMC396705	ORO 10	COPPERTHITE BETTY J	155.00	14/0230S/0110E/007
AMC396706	ORO 11	COPPERTHITE BETTY J	155.00	14/0230S/0110E/007
AMC396707	ORO 12	COPPERTHITE BETTY J	155.00	14/0230S/0110E/007
AMC396708	ORO 13	COPPERTHITE BETTY J	155.00	14/0230S/0110E/006
AMC396709	ORO 14	COPPERTHITE BETTY J	155.00	14/0230S/0110E/006
AMC396710 J	ORO 17	COPPERTHITE BETTY J	155.00	14/0230S/0110E/006

9

[PayPortal](#)

&gt;

[Search](#)

## SEARCH PAGE

Mining claim payments can be made now for all states except Alaska. The mining claim maintenance fee payments for the 2019 assessment year must be paid on or before midnight EDT September 4, 2018 and no payments for 2019 will be acceptable after that date.

State Office \*

Customer Name \*

ARIZONA



GoodMark

Customer name is required and may be full or partial but must contain at least 3 characters. Enter Last name, or Last name First name, or a word of a company name such as 'American'. Example: SMITH or SMITH JOHN or AMERICAN

[Advanced Search](#)[Search](#)[Reset](#)29 claims found, displaying 1 to 10. [[First](#)]/Prev] 1, 2, 3, 4, 5, 6, 7, 8 [Next]/Last]

<u>Serial Number</u>	<u>Mining Claim Name</u>	<u>Claimant Name</u>	<u>Amount Due</u>	<u>MTR</u>
AMC429355 7	ORO 20	GOODMARK CAPITAL GROUP INC	155.00	14/0230S/0110E/007
AMC429356	ORO 21	GOODMARK CAPITAL GROUP INC	155.00	14/0230S/0110E/007
AMC429357	ORO 23	GOODMARK CAPITAL GROUP INC	155.00	14/0230S/0110E/007
AMC429358	ORO 24	GOODMARK CAPITAL GROUP INC	155.00	14/0230S/0110E/007
AMC429359	ORO 25	GOODMARK CAPITAL GROUP INC	155.00	14/0230S/0110E/007
AMC429360	ORO 26	GOODMARK CAPITAL GROUP INC	155.00	14/0230S/0110E/007
AMC429361	ORO 27	GOODMARK CAPITAL GROUP INC	155.00	14/0230S/0110E/006
AMC429362	ORO 28	GOODMARK CAPITAL GROUP INC	155.00	14/0230S/0110E/006
AMC429363	ORO 29	GOODMARK CAPITAL GROUP INC	155.00	14/0230S/0110E/006
AMC429364 2	ORO 30	GOODMARK CAPITAL GROUP INC	155.00	14/0230S/0110E/006

RECEIVED  
BLM ARIZONA OFFICE  
2018 AUG 14 P 12:09  
PHOENIX, ARIZONA

16



[PayPortal](#)

&gt;

[Search](#)

## SEARCH PAGE

Mining claim payments can be made now for all states except Alaska. The mining claim maintenance fee payments for the 2019 assessment year must be paid on or before midnight EDT September 4, 2018 and no payments for 2019 will be acceptable after that date.

State Office \*

Customer Name \*

ARIZONA



GoodMark

Customer name is required and may be full or partial but must contain at least 3 characters. Enter Last name, or Last name First name, or one word of a company name such as 'American'. Example: SMITH or SMITH JOHN or AMERICAN

Advanced Search 

Search

Reset

29 claims found, displaying 11 to 20. [\[First/Prev\]](#) 1 2 3 4 5 6 7 8 [\[Next/Last\]](#)

RECEIVED  
BLM ARIZONA OFFICE  
2018 AUG 14 P 12:09  
PHOENIX, ARIZONA

<u>Serial Number</u>	<u>Mining Claim Name</u>	<u>Claimant Name</u>	<u>Amount Due</u>	<u>MTRS</u>
AMC429365 7	ORO 31	GOODMARK CAPITAL GROUP INC	155.00	14/0230S/0110E/005
AMC429366	ORO 32	GOODMARK CAPITAL GROUP INC	155.00	14/0230S/0110E/005
AMC429367	ORO 33	GOODMARK CAPITAL GROUP INC	155.00	14/0230S/0110E/005
AMC429368	ORO 34	GOODMARK CAPITAL GROUP INC	155.00	14/0230S/0110E/008
AMC429369	ORO 35	GOODMARK CAPITAL GROUP INC	155.00	14/0230S/0110E/008
AMC429370	ORO 36	GOODMARK CAPITAL GROUP INC	155.00	14/0230S/0110E/008
AMC429371	ORO 37	GOODMARK CAPITAL GROUP INC	155.00	14/0230S/0110E/008
AMC429372	ORO 38	GOODMARK CAPITAL GROUP INC	155.00	14/0230S/0110E/008
AMC429373	ORO 40	GOODMARK CAPITAL GROUP INC	155.00	14/0230S/0110E/007
AMC429374	ORO 41	GOODMARK CAPITAL GROUP INC	155.00	14/0230S/0110E/005

10

[PayPortal](#)

&gt;

[Search](#)

## SEARCH PAGE

Mining claim payments can be made now for all states except Alaska. The mining claim maintenance fee payments for the 2019 assessment year must be paid on or before midnight EDT September 4, 2018 and no payments for 2019 will be acceptable after that date.

State Code \*

Customer Name \*

ARIZONA



GoodMark

Customer name is required and may be full or partial but must contain at least 3 characters. Enter Last name, or Last name First name, or one word of a company name such as 'American'. Example: SMITH or SMITH JOHN or AMERICAN

Advanced Search

Search

Reset

19 claims found, displaying 21 to 30. [First/Prev] 1, 2, 3, 4, 5, 6, 7, 8 [Next/Last]

Serial Number	Mining Claim Name	Claimant Name	Amount Due	Min
AMC429375	ORO 42	GOODMARK CAPITAL GROUP INC	155.00	14/0230S/0110E/005
AMC429376	ORO 43	GOODMARK CAPITAL GROUP INC	155.00	14/0230S/0110E/006
AMC429377	ORO 44	GOODMARK CAPITAL GROUP INC	155.00	14/0230S/0110E/006
AMC429378	ORO 45	GOODMARK CAPITAL GROUP INC	155.00	14/0230S/0110E/006
AMC429379	ORO 46	GOODMARK CAPITAL GROUP INC	155.00	14/0230S/0110E/006
AMC429380	ORO 47	GOODMARK CAPITAL GROUP INC	155.00	14/0230S/0100E/001
AMC429381	ORO 48	GOODMARK CAPITAL GROUP INC	155.00	14/0230S/0100E/001
AMC429382	ORO 49	GOODMARK CAPITAL GROUP INC	155.00	14/0230S/0100E/001
AMC429383	ORO 50	GOODMARK CAPITAL GROUP INC	155.00	14/0230S/0100E/001
AMC429384	ORO 51	GOODMARK CAPITAL GROUP INC	155.00	14/0230S/0100E/001

PHOENIX, ARIZONA

2018 AUG 14 P 12:09

RECEIVED  
BLM ARIZONA DIST

10

[PayPortal](#)

&gt;

[Search](#)

## SEARCH PAGE

Mining claim payments can be made now for all states except Alaska. The mining claim maintenance fee payments for the 2019 assessment year must be paid on or before midnight EDT September 4, 2018 and no payments for 2019 will be acceptable after that date.

State Office \*

ARIZONA

Customer Name \*

GoodMark

Customer name is required and may be full or partial but must contain at least 3 characters. Enter Last name, or Last name First name, or one word of a company name such as 'American'. Example: SMITH or SMITH JOHN or AMERICAN

Advanced Search 

Search

Reset

29 Claims found, displaying 41 to 50. [First/Prev](#) 1, 2, 3, 4, 5, 6, 7, 8 [Next/Last](#)

RECEIVED  
BLM 17 STATE OFFICE  
2018 AUG 14 P 12:09  
PHOENIX, ARIZONA

<u>Serial Number</u>	<u>Mining Claim Name</u>	<u>Claimant Name</u>	<u>Amount Due</u>	<u>MTRS</u>
AMC429395 7	ORO 62	GOODMARK CAPITAL GROUP INC	155.00	14/0230S/0100E/001
AMC429396	ORO 63	GOODMARK CAPITAL GROUP INC	155.00	14/0230S/0100E/001
AMC429397	ORO 64	GOODMARK CAPITAL GROUP INC	155.00	14/0230S/0100E/012
AMC429398	ORO 65	GOODMARK CAPITAL GROUP INC	155.00	14/0230S/0100E/012
AMC429399	ORO 66	GOODMARK CAPITAL GROUP INC	155.00	14/0230S/0100E/012
AMC429400	ORO 67	GOODMARK CAPITAL GROUP INC	155.00	14/0230S/0100E/012
AMC429401	ORO 68	GOODMARK CAPITAL GROUP INC	155.00	14/0230S/0100E/012
AMC429402	ORO 69	GOODMARK CAPITAL GROUP INC	155.00	14/0230S/0100E/012
AMC429403	ORO 70	GOODMARK CAPITAL GROUP INC	155.00	14/0230S/0100E/012
AMC429404 1	ORO 71	GOODMARK CAPITAL GROUP INC	155.00	14/0230S/0100E/001

10

[PayPortal](#)

&gt;

[Search](#)

## SEARCH PAGE

Mining claim payments can be made now for all states except Alaska. The mining claim maintenance fee payments for the 2019 assessment year must be paid on or before midnight EDT September 4, 2018 and no payments for 2019 will be acceptable after that date.

State Office \*

ARIZONA

Customer Name \*

GoodMark

Customer name is required and may be full or partial but must contain at least 3 characters. Enter Last name, or Last name First name, or the word of a company name such as 'American'. Example: SMITH or SMITH JOHN or AMERICAN

[Advanced Search](#)[Search](#)[Reset](#)85 claims found, displaying 51 to 60. [First/Prev](#) 2, 3, 4, 5, 6, 7, 8, 9 [Next/Last](#)

<u>Serial Number</u>	<u>Mining Claim Name</u>	<u>Claimant Name</u>	<u>Amount Due</u>	<u>MTRS</u>
AMC429405	ORO 72	GOODMARK CAPITAL GROUP INC	155.00	14/0230S/0100E/001
AMC429406	ORO 73	GOODMARK CAPITAL GROUP INC	155.00	14/0230S/0100E/001
AMC429407	ORO 74	GOODMARK CAPITAL GROUP INC	155.00	14/0230S/0100E/001
AMC429408	ORO 75	GOODMARK CAPITAL GROUP INC	155.00	14/0230S/0100E/001
AMC429409	ORO 76	GOODMARK CAPITAL GROUP INC	155.00	14/0230S/0100E/012
AMC429410	ORO 77	GOODMARK CAPITAL GROUP INC	155.00	14/0230S/0100E/012
AMC429411	ORO 78	GOODMARK CAPITAL GROUP INC	155.00	14/0230S/0100E/012
AMC429412	ORO 79	GOODMARK CAPITAL GROUP INC	155.00	14/0230S/0100E/012
AMC429413	ORO 80	GOODMARK CAPITAL GROUP INC	155.00	14/0230S/0100E/012
AMC429414	ORO 81	GOODMARK CAPITAL GROUP INC	155.00	14/0230S/0100E/012

RECEIVED  
BLM ARIZONA OFFICE  
2018 AUG 14 P 12:09  
PHOENIX, ARIZONA

10



[PayPortal](#)

&gt;

[Search](#)

## SEARCH PAGE

Mining claim payments can be made now for all states except Alaska. The mining claim maintenance fee payments for the 2019 assessment year must be paid on or before midnight EDT September 4, 2018 and no payments for 2019 will be acceptable after that date.

State Office \*

ARIZONA

Customer Name \*

GoodMark

Customer name is required and may be full or partial but must contain at least 3 characters. Enter Last name, or Last name First name, or one word of a company name such as 'American'. Example: SMITH or SMITH JOHN or AMERICAN

[Advanced Search](#)[Search](#)[Reset](#)

29 claims found, displaying 61 to 70 [First/Prev] 2, 3, 4, 5, 6, 7, 8, 9 [Next/Last]

<u>Serial Number</u>	<u>Mining Claim Name</u>	<u>Claimant Name</u>	<u>Amount Due</u>	<u>WTR</u>
AMC444156	ORO 82	GOODMARK CAPITAL GROUP INC	155.00	14/0230S/0110E/007
AMC444157	ORO 83	GOODMARK CAPITAL GROUP INC	155.00	14/0230S/0110E/006
AMC444158	ORO 84	GOODMARK CAPITAL GROUP INC	155.00	14/0230S/0110E/006
AMC444159	ORO 85	GOODMARK CAPITAL GROUP INC	155.00	14/0230S/0110E/006
AMC444160	ORO 86	GOODMARK CAPITAL GROUP INC	155.00	14/0230S/0110E/006
AMC444161	ORO 87	GOODMARK CAPITAL GROUP INC	155.00	14/0230S/0110E/006
AMC444162	ORO 88	GOODMARK CAPITAL GROUP INC	155.00	14/0230S/0110E/006
AMC444163	ORO 89	GOODMARK CAPITAL GROUP INC	155.00	14/0230S/0110E/006
AMC444164	ORO 90	GOODMARK CAPITAL GROUP INC	155.00	14/0230S/0110E/006
AMC444165	ORO 91	GOODMARK CAPITAL GROUP INC	155.00	14/0230S/0110E/006

RECEIVED  
BLM AZ STATE OFFICE  
2018 AUG 14 P 12:09  
PHOENIX, ARIZONA

10

[PayPortal](#)

&gt;

[Search](#)

## SEARCH PAGE

Mining claim payments can be made now for all states except Alaska. The mining claim maintenance fee payments for the 2019 assessment year must be paid on or before midnight EDT September 4, 2018 and no payments for 2019 will be acceptable after that date.

State Office \*

Customer Name \*

ARIZONA



GoodMark

Customer name is required and may be full or partial but must contain at least 3 characters. Enter Last name, or Last name First name, or the word of a company name such as 'American'. Example: SMITH or SMITH JOHN or AMERICAN

Advanced Search 

Search

Reset

39 claims found, displaying 71 to 90. (First/Prev) 2, 3, 4, 5, 6, 7, 8, 9 (Next/Last)

Serial Number	Mining Claim Name	Claimant Name	Amount Due	MTN
AMC444166	ORO 92	GOODMARK CAPITAL GROUP INC	155.00	14/0230S/0110E/006
AMC444167	ORO 93	GOODMARK CAPITAL GROUP INC	155.00	14/0230S/0100E/001
AMC444168	ORO 94	GOODMARK CAPITAL GROUP INC	155.00	14/0230S/0100E/001
AMC444169	ORO 95	GOODMARK CAPITAL GROUP INC	155.00	14/0230S/0100E/001
AMC444170	ORO 96	GOODMARK CAPITAL GROUP INC	155.00	14/0220S/0100E/036
AMC444171	ORO 97	GOODMARK CAPITAL GROUP INC	155.00	14/0230S/0100E/001
AMC444172	ORO 98	GOODMARK CAPITAL GROUP INC	155.00	14/0230S/0100E/001
AMC444173	ORO 99	GOODMARK CAPITAL GROUP INC	155.00	14/0230S/0100E/001
AMC444174	ORO 100	GOODMARK CAPITAL GROUP INC	155.00	14/0220S/0100E/036
AMC444175	ORO 101	GOODMARK CAPITAL GROUP INC	155.00	14/0230S/0110E/006

PHOENIX, ARIZONA

2018 AUG 14 P 12:09

RECEIVED  
BLM AZ STATE OFFICE

10

[PayPortal](#)

&gt;

[Search](#)

## SEARCH PAGE

Mining claim payments can be made now for all states except Alaska. The mining claim maintenance fee payments for the 2019 assessment year must be paid on or before midnight EDT September 4, 2018 and no payments for 2019 will be acceptable after that date.

State Office \*

ARIZONA

Customer Name \*

GoodMark

Customer name is required and may be full or partial but must contain at least 3 characters. Enter Last name, or Last name First name, or one word of a company name such as 'American'. Example: SMITH or SMITH JOHN or AMERICAN

Advanced Search 

Search

Reset

49 claims found, displaying 21 to 29 [First/Prev] 2, 3, 4, 5, 6, 7, 8 9 [Next/Last]

<u>Serial Number</u>	<u>Mining Claim Name</u>	<u>Claimant Name</u>	<u>Amount Due</u>	<u>MTR</u>
AMC444176	ORO 102	GOODMARK CAPITAL GROUP INC	155.00	14/0230S/0110E/006
AMC444177	ORO 103	GOODMARK CAPITAL GROUP INC	155.00	14/0230S/0110E/005
AMC444178	ORO 104	GOODMARK CAPITAL GROUP INC	155.00	14/0230S/0110E/008
AMC444179	SULFIDE 1	GOODMARK CAPITAL GROUP INC	155.00	14/0220S/0110E/032
AMC444180	SULFIDE 2	GOODMARK CAPITAL GROUP INC	155.00	14/0220S/0110E/032
AMC444181	SULFIDE 3	GOODMARK CAPITAL GROUP INC	155.00	14/0220S/0110E/032
AMC444182	SULFIDE 4	GOODMARK CAPITAL GROUP INC	155.00	14/0220S/0110E/032
AMC444618	ORO 105	GOODMARK CAPITAL GROUP INC	155.00	14/0220S/0110E/031
AMC445063	CHOCTAW	GOODMARK CAPITAL GROUP INC	155.00	14/0220S/0100E/024

All payments are due by September 4, 2018.

9

Align top of FedEx Express shipping label here

Sender: You must seal flap before shipping.

Press here to seal.

Press here to seal.

Press here to seal.

Align bottom of peel and stick airbill or pouch here

ORIGIN ID CRSA (214) 506-4210  
MARK BACON  
GOODMARK CAPITAL GROUP, INC  
103 E. ADKINS ST.

SEAGOVILLE, TX 75159  
UNITED STATES US

DATE 13AUG18  
ACTWGT: 0.30 LB  
CAD: 102168252/INET4040

BILL SENDER

TO BUREAU OF LAND MANAGEMENT  
ARIZONA STATE OFFICE  
1 N CENTRAL AVE  
STE 800  
PHOENIX AZ 85004

(602) 417-9200

REF ID: A12345



J162918072281ue

TUE - 14 AUG 3:00P  
STANDARD OVERNIGHT

TRK# 7729 5949 4488  
0201

**XH ZSYA**

85004  
PHX  
AZ-US

RECEIVED  
BLM AZ STATE OFFICE  
2018 AUG 14 P 12:08  
PHOENIX, ARIZONA



**United States Department of the Interior**  
**Bureau of Land Management**  
 DIV OF LANDS, MINRLS & ENERGY  
 ONE N CENTRAL AVE  
 PHOENIX, AZ 85004 -4427  
 Phone: 602-417-9200

Receipt

No: 4235894

<b>Transaction #:</b> 4351260	
<b>Date of Transaction:</b> 08/15/2018	
<b>CUSTOMER:</b>	
	GOODMARK CAPITAL GROUP INC 103 E ADKINS ST SEAGOVILLE, TX 75159-2801 US

LINE #	QTY	DESCRIPTION	REMARKS	UNIT PRICE	TOTAL
1	1.00	LOCATABLE MINERALS / MINING CLAIMS- NOT NEW-UNADJUD, ONE AUTH NO. ONLY / MINING CLAIM MONEY RECEIVED <b>CASES:</b> AMC383672/\$16740.00	MAINT 2019/108	- n/a -	16740.00
<b>TOTAL:</b>					<b>\$16,740.00</b>

PAYMENT INFORMATION			
1	AMOUNT:	16740.00	POSTMARKED: N/A
	TYPE:	CHECK	RECEIVED: 08/14/2018
	CHECK NO:	1151	
	NAME:	GOODMARK CAPITAL GROUP INC 103 E ADKINS ST SEAGOVILLE TX 75159-2801 US	

REMARKS

This receipt was generated by the automated BLM Collections and Billing System and is a paper representation of a portion of the official electronic record contained therein.

# GOODMARK CAPITAL GROUP INC.

103 East Adkins Street ♦ Seagoville, Texas 75159 ♦ 214-506 4210

Bureau of Land Management  
One North Central Ave  
Suite 800  
Phoenix, AZ 85004

Friday, August 11, 2017

Dear Bureau of Land Management,


Enclosed is our payment for 108 claims, \$22,896.00 check number 7580. 89 In the name of GoodMark Capital Group, Inc and 19 in the name of Betty J Copperthite. Please see the enclosed attachment for clarification. Please send the receipt to the above address.

Thank You,

*Christina Bacon*

Christina Bacon  
214-506-4210 main  
214-506-4205 fax  
214-506-4232 desk  
[accounts@goodmarkcapitalgroup.com](mailto:accounts@goodmarkcapitalgroup.com)  
[www.goodmarkcapitalgroup.com](http://www.goodmarkcapitalgroup.com)

# 3937446



U.S. DEPARTMENT OF THE INTERIOR  
**BUREAU OF LAND MANAGEMENT**

Mining  
Claims  
Payment  
Portal

BLM

**MINING CLAIMS SEARCH**

[Home](#) → [Claims Search](#)

Mining claim payments can be made now for all states except Alaska. The mining claim maintenance fee payments for the 2018 assessment year must be paid on or before midnight EDT September 1, 2017 and no payments for 2018 will be acceptable after that date.

State Office

Customer Name

Customer name is required and may be full or partial but must contain at least 3 characters. Enter Last name, or Last name First name, or one word of a company name such as American. Example: SMITH or SMITH JOHN or AMERICAN

If too many rows are returned, you can narrow your search with the [Advanced Search](#).

19 claims found, displaying 1 to 10,

[First/Prev] 1, 2 [Next/Last]

<input type="checkbox"/>	Serial Number	Mining Claim Name	Claimant Name	Amount Due	MTRS
<input type="checkbox"/>	AMC383672	ORO #1	COPPERTHITE BETTY J	155.00	14/0230S/0110E/006
<input type="checkbox"/>	AMC383673	ORO #2	COPPERTHITE BETTY J	155.00	14/0230S/0110E/006
<input type="checkbox"/>	AMC383674	ORO #3	COPPERTHITE BETTY J	155.00	14/0230S/0110E/006
<input type="checkbox"/>	AMC383675	ORO #4	COPPERTHITE BETTY J	155.00	14/0230S/0110E/006
<input type="checkbox"/>	AMC383676	ORO #5	COPPERTHITE BETTY J	155.00	14/0230S/0110E/007
<input type="checkbox"/>	AMC383677	ORO #6	COPPERTHITE BETTY J	155.00	14/0230S/0110E/007
<input type="checkbox"/>	AMC383678	ORO #7	COPPERTHITE BETTY J	155.00	14/0230S/0110E/007
<input type="checkbox"/>	AMC383679	ORO #8	COPPERTHITE BETTY J	155.00	14/0230S/0110E/007
<input type="checkbox"/>	AMC383686	ORO #15	COPPERTHITE BETTY J	155.00	14/0230S/0110E/007
<input type="checkbox"/>	AMC383687	ORO #16	COPPERTHITE BETTY J	155.00	14/0230S/0110E/007

U.S. DEPARTMENT OF THE INTERIOR  
**BUREAU OF LAND MANAGEMENT**

Mining  
Claims  
Payment  
Portal

BLM

**MINING CLAIMS SEARCH**

[Home](#) → [Claims Search](#)

Mining claim payments can be made now for all states except Alaska. The mining claim maintenance fee payments for the 2018 assessment year must be paid on or before midnight EDT September 1, 2017 and no payments for 2018 will be acceptable after that date.

\* **State Office**  ▼

\* **Customer Name**

Customer name is required and may be full or partial but must contain at least 3 characters. Enter Last name, or Last name First name, or one word of a company name such as American. Example: SMITH or SMITH JOHN or AMERICAN

If too many rows are returned, you can narrow your search with the [Advanced Search](#).

19 claims found, displaying 11 to 19.

[[First/Prev](#)] [1](#), [2](#) [[Next/Last](#)]

<input type="checkbox"/>	Serial Number	Mining Claim Name	Claimant Name	Amount Due	MTRS
<input type="checkbox"/>	AMC383689 )	ORO 18	COPPERTHITE BETTY J	155.00	14/0230S/0110E/006
<input type="checkbox"/>	AMC383690 J	ORO 19	COPPERTHITE BETTY J	155.00	14/0230S/0110E/006
<input type="checkbox"/>	AMC396704 7	ORO 9	COPPERTHITE BETTY J	155.00	14/0230S/0110E/007
<input type="checkbox"/>	AMC396705	ORO 10	COPPERTHITE BETTY J	155.00	14/0230S/0110E/007
<input type="checkbox"/>	AMC396706	ORO 11	COPPERTHITE BETTY J	155.00	14/0230S/0110E/007
<input type="checkbox"/>	AMC396707	ORO 12	COPPERTHITE BETTY J	155.00	14/0230S/0110E/007
<input type="checkbox"/>	AMC396708	ORO 13	COPPERTHITE BETTY J	155.00	14/0230S/0110E/007
<input type="checkbox"/>	AMC396709	ORO 14	COPPERTHITE BETTY J	155.00	14/0230S/0110E/006
<input type="checkbox"/>	AMC396710 J	ORO 17	COPPERTHITE BETTY J	155.00	14/0230S/0110E/006



U.S. DEPARTMENT OF THE INTERIOR  
**BUREAU OF LAND MANAGEMENT**

Mining  
Claims  
Payment  
Portal

BLM

**MINING CLAIMS SEARCH**

[Home](#) → [Claims Search](#)

Mining claim payments can be made now for all states except Alaska. The mining claim maintenance fee payments for the 2018 assessment year must be paid on or before midnight EDT September 1, 2017 and no payments for 2018 will be acceptable after that date.

\* **State Office**

\* **Customer Name**

Customer name is required and may be full or partial but must contain at least 3 characters. Enter Last name, or Last name First name, or one word of a company name such as American. Example: SMITH or SMITH JOHN or AMERICAN

If too many rows are returned, you can narrow your search with the [Advanced Search](#).

89 claims found, displaying 1 to 10.

[First/Prev] [1](#), [2](#), [3](#), [4](#), [5](#), [6](#), [7](#), [8](#) [Next/Last]

<input type="checkbox"/>	Serial Number	Mining Claim Name	Claimant Name	Amount Due	MTRS
<input type="checkbox"/>	AMC429355	ORO 20	GOODMARK CAPITAL GROUP INC	155.00	14/0230S/0110E/007
<input type="checkbox"/>	AMC429356	ORO 21	GOODMARK CAPITAL GROUP INC	155.00	14/0230S/0110E/007
<input type="checkbox"/>	AMC429357	ORO 23	GOODMARK CAPITAL GROUP INC	155.00	14/0230S/0110E/007
<input type="checkbox"/>	AMC429358	ORO 24	GOODMARK CAPITAL GROUP INC	155.00	14/0230S/0110E/007
<input type="checkbox"/>	AMC429359	ORO 25	GOODMARK CAPITAL GROUP INC	155.00	14/0230S/0110E/007
<input type="checkbox"/>	AMC429360	ORO 26	GOODMARK CAPITAL GROUP INC	155.00	14/0230S/0110E/007
<input type="checkbox"/>	AMC429361	ORO 27	GOODMARK CAPITAL GROUP INC	155.00	14/0230S/0110E/007
<input type="checkbox"/>	AMC429362	ORO 28	GOODMARK CAPITAL GROUP INC	155.00	14/0230S/0110E/006
<input type="checkbox"/>	AMC429363	ORO 29	GOODMARK CAPITAL GROUP INC	155.00	14/0230S/0110E/006
<input type="checkbox"/>	AMC429364	ORO 30	GOODMARK CAPITAL GROUP INC	155.00	14/0230S/0110E/006

U.S. DEPARTMENT OF THE INTERIOR  
**BUREAU OF LAND MANAGEMENT**

Mining  
Claims  
Payment  
Portal

BLM

**MINING CLAIMS SEARCH**

[Home](#) → [Claims Search](#)

Mining claim payments can be made now for all states except Alaska. The mining claim maintenance fee payments for the 2018 assessment year must be paid on or before midnight EDT September 1, 2017 and no payments for 2018 will be acceptable after that date.

\* **State Office**

ARIZONA ▼

\* **Customer Name**

GOODMARK

Customer name is required and may be full or partial but must contain at least 3 characters. Enter Last name, or Last name First name, or one word of a company name such as American. Example: SMITH or SMITH JOHN or AMERICAN

If too many rows are returned, you can narrow your search with the [Advanced Search](#).

89 claims found, displaying 11 to 20.

[[First/Prev](#)] [1](#), [2](#), [3](#), [4](#), [5](#), [6](#), [7](#), [8](#) [[Next/Last](#)]

<input type="checkbox"/>	Serial Number	Mining Claim Name	Claimant Name	Amount Due	MTRS
<input type="checkbox"/>	AMC429365	ORO 31	GOODMARK CAPITAL GROUP INC	155.00	14/0230S/0110E/005
<input type="checkbox"/>	AMC429366	ORO 32	GOODMARK CAPITAL GROUP INC	155.00	14/0230S/0110E/005
<input type="checkbox"/>	AMC429367	ORO 33	GOODMARK CAPITAL GROUP INC	155.00	14/0230S/0110E/008
<input type="checkbox"/>	AMC429368	ORO 34	GOODMARK CAPITAL GROUP INC	155.00	14/0230S/0110E/008
<input type="checkbox"/>	AMC429369	ORO 35	GOODMARK CAPITAL GROUP INC	155.00	14/0230S/0110E/008
<input type="checkbox"/>	AMC429370	ORO 36	GOODMARK CAPITAL GROUP INC	155.00	14/0230S/0110E/008
<input type="checkbox"/>	AMC429371	ORO 37	GOODMARK CAPITAL GROUP INC	155.00	14/0230S/0110E/008
<input type="checkbox"/>	AMC429372	ORO 38	GOODMARK CAPITAL GROUP INC	155.00	14/0230S/0110E/008
<input type="checkbox"/>	AMC429373	ORO 40	GOODMARK CAPITAL GROUP INC	155.00	14/0230S/0110E/007
<input type="checkbox"/>	AMC429374	ORO 41	GOODMARK CAPITAL GROUP INC	155.00	14/0230S/0110E/005

U.S. DEPARTMENT OF THE INTERIOR  
**BUREAU OF LAND MANAGEMENT**

Mining  
Claims  
Payment  
Portal

BLM

**MINING CLAIMS SEARCH**

[Home](#) → [Claims Search](#)

Mining claim payments can be made now for all states except Alaska. The mining claim maintenance fee payments for the 2018 assessment year must be paid on or before midnight EDT September 1, 2017 and no payments for 2018 will be acceptable after that date.

State Office

ARIZONA ▼

Customer Name

GOODMARK

Customer name is required and may be full or partial but must contain at least 5 characters. Enter Last name, or Last name First name, or one word of a company name such as American. Example: SMITH or SMITH JOHN or AMERICAN

Search

Reset

If too many rows are returned, you can narrow your search with the [Advanced Search](#).

89 claims found, displaying 21 to 30.

[[First/Prev](#)] [1](#), [2](#), [3](#), [4](#), [5](#), [6](#), [7](#), [8](#) [[Next/Last](#)]

<input type="checkbox"/>	Serial Number	Mining Claim Name	Claimant Name	Amount Due	MTRS
<input type="checkbox"/>	AMC429375	ORO 42	GOODMARK CAPITAL GROUP INC	155.00	14/0230S/0110E/005
<input type="checkbox"/>	AMC429376	ORO 43	GOODMARK CAPITAL GROUP INC	155.00	14/0230S/0110E/006
<input type="checkbox"/>	AMC429377	ORO 44	GOODMARK CAPITAL GROUP INC	155.00	14/0230S/0110E/006
<input type="checkbox"/>	AMC429378	ORO 45	GOODMARK CAPITAL GROUP INC	155.00	14/0230S/0110E/006
<input type="checkbox"/>	AMC429379	ORO 46	GOODMARK CAPITAL GROUP INC	155.00	14/0230S/0110E/006
<input type="checkbox"/>	AMC429380	ORO 47	GOODMARK CAPITAL GROUP INC	155.00	14/0230S/0100E/001
<input type="checkbox"/>	AMC429381	ORO 48	GOODMARK CAPITAL GROUP INC	155.00	14/0230S/0100E/001
<input type="checkbox"/>	AMC429382	ORO 49	GOODMARK CAPITAL GROUP INC	155.00	14/0230S/0100E/001
<input type="checkbox"/>	AMC429383	ORO 50	GOODMARK CAPITAL GROUP INC	155.00	14/0230S/0100E/001
<input type="checkbox"/>	AMC429384	ORO 51	GOODMARK CAPITAL GROUP INC	155.00	14/0230S/0100E/001



U.S. DEPARTMENT OF THE INTERIOR  
**BUREAU OF LAND MANAGEMENT**

Mining  
Claims  
Payment  
Portal

BLM

**MINING CLAIMS SEARCH**

[Home](#) → [Claims Search](#)

Mining claim payments can be made now for all states except Alaska. The mining claim maintenance fee payments for the 2018 assessment year must be paid on or before midnight EDT September 1, 2017 and no payments for 2018 will be acceptable after that date.

↑ **State Office**

ARIZONA ▼

↑ **Customer Name**

GOODMARK

Customer name is required and may be full or partial but must contain at least 3 characters. Enter Last name, or Last name First name, or one word of a company name such as American. Example: SMITH or SMITH JOHN or AMERICAN

If too many rows are returned, you can narrow your search with the [Advanced Search](#).

89 claims found, displaying 31 to 40.

[[First/Prev](#)] [1](#), [2](#), [3](#), [4](#), [5](#), [6](#), [7](#), [8](#) [[Next/Last](#)]

<input type="checkbox"/>	Serial Number	Mining Claim Name	Claimant Name	Amount Due	MTRS
<input type="checkbox"/>	AMC429385	ORO 52	GOODMARK CAPITAL GROUP INC	155.00	14/0230S/0100E/012
<input type="checkbox"/>	AMC429386	ORO 53	GOODMARK CAPITAL GROUP INC	155.00	14/0230S/0100E/012
<input type="checkbox"/>	AMC429387	ORO 54	GOODMARK CAPITAL GROUP INC	155.00	14/0230S/0100E/012
<input type="checkbox"/>	AMC429388	ORO 55	GOODMARK CAPITAL GROUP INC	155.00	14/0230S/0100E/012
<input type="checkbox"/>	AMC429389	ORO 56	GOODMARK CAPITAL GROUP INC	155.00	14/0230S/0100E/012
<input type="checkbox"/>	AMC429390	ORO 57	GOODMARK CAPITAL GROUP INC	155.00	14/0230S/0110E/007
<input type="checkbox"/>	AMC429391	ORO 58	GOODMARK CAPITAL GROUP INC	155.00	14/0230S/0110E/007
<input type="checkbox"/>	AMC429392	ORO 59	GOODMARK CAPITAL GROUP INC	155.00	14/0230S/0100E/001
<input type="checkbox"/>	AMC429393	ORO 60	GOODMARK CAPITAL GROUP INC	155.00	14/0230S/0100E/001
<input type="checkbox"/>	AMC429394	ORO 61	GOODMARK CAPITAL GROUP INC	155.00	14/0230S/0100E/001

U.S. DEPARTMENT OF THE INTERIOR  
**BUREAU OF LAND MANAGEMENT**

Mining  
Claims  
Payment  
Portal

BLM

**MINING CLAIMS SEARCH**

[Home](#) → [Claims Search](#)

Mining claim payments can be made now for all states except Alaska. The mining claim maintenance fee payments for the 2018 assessment year must be paid on or before midnight EDT September 1, 2017 and no payments for 2018 will be acceptable after that date.

\* **State Office**

ARIZONA ▼

\* **Customer Name**

GOODMARK

Customer name is required and may be full or partial but must contain at least 3 characters. Enter Last name, or Last name First name, or one word of a company name such as American. Example: SMITH or SMITH JOHN or AMERICAN

If too many rows are returned, you can narrow your search with the [Advanced Search](#).

89 claims found, displaying 41 to 50.

[[First/Prev](#)] [1](#), [2](#), [3](#), [4](#), [5](#), [6](#), [7](#), [8](#) [[Next/Last](#)]

<input type="checkbox"/>	Serial Number	Mining Claim Name	Claimant Name	Amount Due	MTRS
<input type="checkbox"/>	AMC429395	ORO 62	GOODMARK CAPITAL GROUP INC	155.00	14/0230S/0100E/001
<input type="checkbox"/>	AMC429396	ORO 63	GOODMARK CAPITAL GROUP INC	155.00	14/0230S/0100E/001
<input type="checkbox"/>	AMC429397	ORO 64	GOODMARK CAPITAL GROUP INC	155.00	14/0230S/0100E/012
<input type="checkbox"/>	AMC429398	ORO 65	GOODMARK CAPITAL GROUP INC	155.00	14/0230S/0100E/012
<input type="checkbox"/>	AMC429399	ORO 66	GOODMARK CAPITAL GROUP INC	155.00	14/0230S/0100E/012
<input type="checkbox"/>	AMC429400	ORO 67	GOODMARK CAPITAL GROUP INC	155.00	14/0230S/0100E/012
<input type="checkbox"/>	AMC429401	ORO 68	GOODMARK CAPITAL GROUP INC	155.00	14/0230S/0100E/012
<input type="checkbox"/>	AMC429402	ORO 69	GOODMARK CAPITAL GROUP INC	155.00	14/0230S/0100E/012
<input type="checkbox"/>	AMC429403	ORO 70	GOODMARK CAPITAL GROUP INC	155.00	14/0230S/0100E/012
<input type="checkbox"/>	AMC429404	ORO 71	GOODMARK CAPITAL GROUP INC	155.00	14/0230S/0100E/001

U.S. DEPARTMENT OF THE INTERIOR  
**BUREAU OF LAND MANAGEMENT**

Mining  
Claims  
Payment  
Portal

BLM

**MINING CLAIMS SEARCH**

[Home](#) → [Claims Search](#)

Mining claim payments can be made now for all states except Alaska. The mining claim maintenance fee payments for the 2018 assessment year must be paid on or before midnight EDT September 1, 2017 and no payments for 2018 will be acceptable after that date.

\* **State Office**

ARIZONA ▼

\* **Customer Name**

GOODMARK

Customer name is required and may be full or partial but must contain at least 3 characters. Enter Last name, or Last name First name, or one word of a company name such as American. Example: SMITH or SMITH JOHN or AMERICAN

If too many rows are returned, you can narrow your search with the [Advanced Search](#).

89 claims found, displaying 51 to 60.

[\[First/Prev\]](#) [2](#), [3](#), [4](#), [5](#), [6](#), [7](#), [8](#), [9](#) [\[Next/Last\]](#)

<input type="checkbox"/>	Serial Number	Mining Claim Name	Claimant Name	Amount Due	MTRS
<input type="checkbox"/>	AMC429405	ORO 72	GOODMARK CAPITAL GROUP INC	155.00	14/0230S/0100E/001
<input type="checkbox"/>	AMC429406	ORO 73	GOODMARK CAPITAL GROUP INC	155.00	14/0230S/0100E/001
<input type="checkbox"/>	AMC429407	ORO 74	GOODMARK CAPITAL GROUP INC	155.00	14/0230S/0100E/001
<input type="checkbox"/>	AMC429408	ORO 75	GOODMARK CAPITAL GROUP INC	155.00	14/0230S/0100E/001
<input type="checkbox"/>	AMC429409	ORO 76	GOODMARK CAPITAL GROUP INC	155.00	14/0230S/0100E/012
<input type="checkbox"/>	AMC429410	ORO 77	GOODMARK CAPITAL GROUP INC	155.00	14/0230S/0100E/012
<input type="checkbox"/>	AMC429411	ORO 78	GOODMARK CAPITAL GROUP INC	155.00	14/0230S/0100E/012
<input type="checkbox"/>	AMC429412	ORO 79	GOODMARK CAPITAL GROUP INC	155.00	14/0230S/0100E/012
<input type="checkbox"/>	AMC429413	ORO 80	GOODMARK CAPITAL GROUP INC	155.00	14/0230S/0100E/012
<input type="checkbox"/>	AMC429414	ORO 81	GOODMARK CAPITAL GROUP INC	155.00	14/0230S/0100E/012

U.S. DEPARTMENT OF THE INTERIOR  
**BUREAU OF LAND MANAGEMENT**

Mining  
Claims  
Payment  
Portal

BLM

**MINING CLAIMS SEARCH**

[Home](#) → [Claims Search](#)

Mining claim payments can be made now for all states except Alaska. The mining claim maintenance fee payments for the 2018 assessment year must be paid on or before midnight EDT September 1, 2017 and no payments for 2018 will be acceptable after that date.

\* **State Office**

ARIZONA ▼

\* **Customer Name**

GOODMARK

Customer name is required and may be full or partial but must contain at least 3 characters. Enter Last name, or Last name First name, or one word of a company name such as American. Example: SMITH or SMITH JOHN or AMERICAN

If too many rows are returned, you can narrow your search with the [Advanced Search](#).

89 claims found, displaying 61 to 70.

[\[First/Prev\]](#) [2](#), [3](#), [4](#), [5](#), [6](#), [7](#), [8](#), [9](#) [\[Next/Last\]](#)

<input type="checkbox"/>	Serial Number	Mining Claim Name	Claimant Name	Amount Due	MTRS
<input type="checkbox"/>	AMC444156	ORO 82	GOODMARK CAPITAL GROUP INC	155.00	14/0230S/0110E/007
<input type="checkbox"/>	AMC444157	ORO 83	GOODMARK CAPITAL GROUP INC	155.00	14/0230S/0110E/006
<input type="checkbox"/>	AMC444158	ORO 84	GOODMARK CAPITAL GROUP INC	155.00	14/0230S/0110E/006
<input type="checkbox"/>	AMC444159	ORO 85	GOODMARK CAPITAL GROUP INC	155.00	14/0230S/0110E/006
<input type="checkbox"/>	AMC444160	ORO 86	GOODMARK CAPITAL GROUP INC	155.00	14/0230S/0110E/006
<input type="checkbox"/>	AMC444161	ORO 87	GOODMARK CAPITAL GROUP INC	155.00	14/0230S/0110E/006
<input type="checkbox"/>	AMC444162	ORO 88	GOODMARK CAPITAL GROUP INC	155.00	14/0230S/0110E/006
<input type="checkbox"/>	AMC444163	ORO 89	GOODMARK CAPITAL GROUP INC	155.00	14/0230S/0110E/006
<input type="checkbox"/>	AMC444164	ORO 90	GOODMARK CAPITAL GROUP INC	155.00	14/0230S/0110E/006
<input type="checkbox"/>	AMC444165	ORO 91	GOODMARK CAPITAL GROUP INC	155.00	14/0230S/0110E/006

U.S. DEPARTMENT OF THE INTERIOR  
**BUREAU OF LAND MANAGEMENT**

Mining  
Claims  
Payment  
Portal

BLM

**MINING CLAIMS SEARCH**

[Home](#) → [Claims Search](#)

Mining claim payments can be made now for all states except Alaska. The mining claim maintenance fee payments for the 2018 assessment year must be paid on or before midnight EDT September 1, 2017 and no payments for 2018 will be acceptable after that date.

\* **State Office**

\* **Customer Name**

Customer name is required and may be full or partial but must contain at least 3 characters. Enter Last name, or Last name First name, or one word of a company name such as American. Example: SMITH or SMITH JOHN or AMERICAN

If too many rows are returned, you can narrow your search with the [Advanced Search](#).

89 claims found, displaying 71 to 80.

[\[First/Prev\]](#) [2](#), [3](#), [4](#), [5](#), [6](#), [7](#), [8](#), [9](#) [\[Next/Last\]](#)

<input type="checkbox"/>	Serial Number	Mining Claim Name	Claimant Name	Amount Due	MTRS
<input type="checkbox"/>	AMC444166	ORO 92	GOODMARK CAPITAL GROUP INC	155.00	14/0230S/0110E/006
<input type="checkbox"/>	AMC444167	ORO 93	GOODMARK CAPITAL GROUP INC	155.00	14/0230S/0100E/001
<input type="checkbox"/>	AMC444168	ORO 94	GOODMARK CAPITAL GROUP INC	155.00	14/0230S/0100E/001
<input type="checkbox"/>	AMC444169	ORO 95	GOODMARK CAPITAL GROUP INC	155.00	14/0230S/0100E/001
<input type="checkbox"/>	AMC444170	ORO 96	GOODMARK CAPITAL GROUP INC	155.00	14/0220S/0100E/036
<input type="checkbox"/>	AMC444171	ORO 97	GOODMARK CAPITAL GROUP INC	155.00	14/0230S/0100E/001
<input type="checkbox"/>	AMC444172	ORO 98	GOODMARK CAPITAL GROUP INC	155.00	14/0230S/0100E/001
<input type="checkbox"/>	AMC444173	ORO 99	GOODMARK CAPITAL GROUP INC	155.00	14/0230S/0100E/001
<input type="checkbox"/>	AMC444174	ORO 100	GOODMARK CAPITAL GROUP INC	155.00	14/0230S/0100E/001
<input type="checkbox"/>	AMC444175	ORO 101	GOODMARK CAPITAL GROUP INC	155.00	14/0230S/0110E/006



U.S. DEPARTMENT OF THE INTERIOR  
**BUREAU OF LAND MANAGEMENT**

Mining  
Claims  
Payment  
Portal

BLM

**MINING CLAIMS SEARCH**

[Home](#) → [Claims Search](#)

Mining claim payments can be made now for all states except Alaska. The mining claim maintenance fee payments for the 2018 assessment year must be paid on or before midnight EDT September 1, 2017 and no payments for 2018 will be acceptable after that date.

\* **State Office**

ARIZONA ▼

\* **Customer Name**

GOODMARK

Customer name is required and may be full or partial but must contain at least 3 characters. Enter Last name, or Last name First name, or one word of a company name such as American. Example: SMITH or SMITH JOHN or AMERICAN

If too many rows are returned, you can narrow your search with the [Advanced Search](#).





89 claims found, displaying 81 to 89.

[\[First/Prev\]](#) [2](#), [3](#), [4](#), [5](#), [6](#), [7](#), [8](#), [9](#) [\[Next/Last\]](#)

<input type="checkbox"/>	Serial Number	Mining Claim Name	Claimant Name	Amount Due	MTRS
<input type="checkbox"/>	AMC444176	ORO 102	GOODMARK CAPITAL GROUP INC	155.00	14/0230S/0110E/006
<input type="checkbox"/>	AMC444177	ORO 103	GOODMARK CAPITAL GROUP INC	155.00	14/0230S/0110E/008
<input type="checkbox"/>	AMC444178	ORO 104	GOODMARK CAPITAL GROUP INC	155.00	14/0230S/0110E/008
<input type="checkbox"/>	AMC444179	SULFIDE 1	GOODMARK CAPITAL GROUP INC	155.00	14/0220S/0110E/032
<input type="checkbox"/>	AMC444180	SULFIDE 2	GOODMARK CAPITAL GROUP INC	155.00	14/0220S/0110E/032
<input type="checkbox"/>	AMC444181	SULFIDE 3	GOODMARK CAPITAL GROUP INC	155.00	14/0220S/0110E/032
<input type="checkbox"/>	AMC444182	SULFIDE 4	GOODMARK CAPITAL GROUP INC	155.00	14/0220S/0110E/032
<input type="checkbox"/>	AMC444618	ORO 105	GOODMARK CAPITAL GROUP INC	155.00	14/0220S/0110E/031
<input type="checkbox"/>	AMC445063	CHOCTAW	GOODMARK CAPITAL GROUP INC	155.00	14/0220S/0100E/024

Recycle symbol: This envelope is made from post-consumer waste. Please recycle - again.

# PRIORITY<sup>®</sup> ★ MAIL ★

-  DATE OF DELIVERY SPECIFIED\*
-  USPS TRACKING<sup>™</sup> INCLUDED\*
-  INSURANCE INCLUDED\*
-  PICKUP AVAILABLE

\* Domestic only



USPS TRACKING #



9114 9014 9645 0543 7200 22

Label 400 Jan 2013  
7690-16-000-7948



PS00001000014

EP14F July 2013  
OD: 12.5 x 9.5



GoodMark Capital Group, Inc.  
103 E. Adkins Street  
Seagoville, TX 75159

Bureau of LAnd Mngt  
One North Central Ave  
Suite 800  
Phoenix, AZ 85004

VISIT US AT [USPS.COM](http://USPS.COM)<sup>®</sup>  
ORDER FREE SUPPLIES ONLINE



This packaging is the property of the U.S. Postal Service<sup>®</sup> and is provided solely for use in sending Priority Mail<sup>®</sup> shipments. Misuse may be a violation of federal law. This packaging is not for resale. EP14F © U.S. Postal Service; July 2013; All rights reserved.

# PRIORITY<sup>®</sup>

## ★ MAIL ★



**FLAT RATE ENVELOPE**  
ONE RATE ★ ANY WEIGHT\*



PS00001000014

EP14F July 2013  
OD: 12.5 x 9.5

RECEIVED  
2017 AUG 14 P 3:02  
U.S. MAIL



\* Domestic only. \* For International shipments, the maximum weight is 4 lbs.

**United States Department of the Interior**  
**Bureau of Land Management**  
DIV OF LANDS, MINRLS & ENERGY  
ONE N CENTRAL AVE  
PHOENIX, AZ 85004 -4427  
Phone: 602-417-9200

Receipt

No: 3937446

<b>Transaction #:</b> 4047073	
<b>Date of Transaction:</b> 08/15/2017	
CUSTOMER:	
	GOODMARK CAPITAL GROUP INC 103 E ADKINS ST SEAGOVILLE, TX 75159-2801 US

LINE #	QTY	DESCRIPTION	REMARKS	UNIT PRICE	TOTAL
1	1.00	LOCATABLE MINERALS / MINING CLAIMS- NOT NEW-UNADJUD, ONE AUTH NO. ONLY / MINING CLAIM MONEY RECEIVED CASES: AMC383672/\$22896.00	MAINT 2018/108	- n/a -	22896.00
TOTAL:					\$22,896.00

PAYMENT INFORMATION				
1	AMOUNT:	22896.00	POSTMARKED:	N/A
	TYPE:	CHECK	RECEIVED:	08/14/2017
	CHECK NO:	7580		
	NAME:	GOODMARK CAPITAL GROUP INC 103 E ADKINS ST SEAGOVILLE TX 75159-2801 US		

REMARKS

This receipt was generated by the automated BLM Collections and Billing System and is a paper representation of a portion of the official electronic record contained therein.

**United States Department of the Interior**  
**Bureau of Land Management**  
DIV OF LANDS, MINRLS & ENERGY  
ONE N CENTRAL AVE  
PHOENIX, AZ 85004 -4427  
Phone: 602-417-9200

Receipt

No: 3937446

<b>Transaction #:</b> 4047073	
<b>Date of Transaction:</b> 08/15/2017	
<b>CUSTOMER:</b>	
	GOODMARK CAPITAL GROUP INC 103 E ADKINS ST SEAGOVILLE, TX 75159-2801 US

LINE #	QTY	DESCRIPTION	REMARKS	UNIT PRICE	TOTAL
1	1.00	LOCATABLE MINERALS / MINING CLAIMS- NOT NEW-UNADJUD, ONE AUTH NO. ONLY / MINING CLAIM MONEY RECEIVED CASES: AMC383672/\$22896.00	MAINT 2018/108	- n/a -	22896.00
<b>TOTAL:</b>					<b>\$22,896.00</b>

PAYMENT INFORMATION				
1	AMOUNT:	22896.00	POSTMARKED:	N/A
	TYPE:	CHECK	RECEIVED:	08/14/2017
	CHECK NO:	7580		
	NAME:	GOODMARK CAPITAL GROUP INC 103 E ADKINS ST SEAGOVILLE TX 75159-2801 US		

REMARKS

This receipt was generated by the automated BLM Collections and Billing System and is a paper representation of a portion of the official electronic record contained therein.

*\$6156 overpayment  
paid \$212 per claim  
instead of \$155.  
10/3/2017 \$6,156 REFUND PROCESSED  
FOR OVERPAYMENT. PM*

*Find paperwork  
\$6156 left on  
Receipt*



**Authorized Date**10/03/2017

**Instructions to Accounts** AZ BLM REFUND \$6156, TO GOODMARK CAPITAL GROUP INC, FOR  
OVERPAYMENT ON AMC383672-383679, 383686-383687, 383689-  
383690, 396704-396710, 429355-429414, 444156-444182, 444618, 445063,  
RECEIPT #3937446. RM

**Login ID**6222

**Entry Date**10/03/2017

**Total Amount**\$6,156.00

**NOTICE!!**

**These documents have been scanned!**

**Do not place un-scanned documents beneath this notice!**

**Do not remove this notice from this file!**

GPO Jacket No. 560-102  
Print Order 61540  
Rise Business Services, LLC  
Job=AZ15 4/29/2019



Box Number= AZ15007



Claim Begin-End: AMC444156-AMC444182

5 Miscellaneous



AZ15007-1

AMC450400-AMC453366

# GOODMARK CAPITAL GROUP INC.

103 East Adkins Street ♦ Seagoville, Texas 75159 ♦ 214-506 4210

Bureau of Land Management  
One North Central Ave  
Suite 800  
Phoenix, AZ 85004

Tuesday, May 16, 2017

Dear Bureau of Land Management,

Enclosed are our 27 new claims and a check to pay the registration fee. Please use the enclosed preaddressed paid FedEx envelope to return the filed claims back to us.

Thank You,

*Christina Bacon*

Christina Bacon  
214-506-4210 main  
214-506-4205 fax  
214-506-4232 desk  
[accounts@goodmarkcapitalgroup.com](mailto:accounts@goodmarkcapitalgroup.com)  
[www.goodmarkcapitalgroup.com](http://www.goodmarkcapitalgroup.com)

2017 11 17 PM 1:07

AMC444156



**NOTICE!!**

**These documents have been scanned!**

**Do not place un-scanned documents beneath this notice!**

**Do not remove this notice from this file!**

GPO Jacket No. 560-102  
Print Order 61540  
Rise Business Services, LLC  
Job=AZ15 4/29/2019



Box Number= AZ15007



Claim Begin-End: AMC444156-AMC444182

6 Location Notices-Amendments and Supporting Documents



AZ15007-1

AMC450400-AMC453366



# MINING CLAIM STATUS REPORT

Data Entered: 05/24/17

MTP Checked By: 05/24/17

GEO Checked By: 05/24/17

LEAD SERIAL NUMBER: AMC 444156 thru AMC 444182

## NUMBER OF CLAIMS & TYPE:

27 LODE  
 \_\_\_\_\_ PLACER  
 \_\_\_\_\_ ASSOCIATION PLACER  
 \_\_\_\_\_ MILL SITE  
 \_\_\_\_\_ TUNNEL SITE

## CHARGES:

Processing Fee @ \$20 = \$ 540  
 Location Fee @ \$37 = \$ 999  
 Maintenance Fee @ \$155 = \$ 4,185  
 Add'l Maint Fee for Assoc Placer = \$ \_\_\_\_\_

## SUBTOTAL

\$ \_\_\_\_\_

TOTAL ACREAGE: \_\_\_\_\_ Per Claim  
 (Placer Only)

Other Fees \$ \_\_\_\_\_

Other Fees \$ \_\_\_\_\_

NUMBER OF LOCATORS: \_\_\_\_\_

TOTAL \$

5,724

DOCUMENTS RECEIVED VIA: Over-the-Counter [ ] Mail [X] TIMELY FILED: Yes [ ] No [ ]

## LEGAL DESCRIPTION:

T	<u>235</u>	R	<u>11E</u>	SEC	<u>6, 7, 8, 5</u>
T	<u>235</u>	R	<u>10E</u>	SEC	<u>1, 12</u>
T	<u>222</u>	R	<u>11E</u>	SEC	<u>32</u>
T	<u>225</u>	R	<u>10E</u>	SEC	<u>36</u>
T		R		SEC	<u>8</u>

BLM [ ] FOREST SERVICE [ ] SUBJ TO PL 359: Yes [ ] No [ ]

WILDERNESS AREA [ ] \_\_\_\_\_

SPLIT ESTATE: N/A [ ] SX [ ] PX [ ] OTHER [ ] \_\_\_\_\_

SRHA [ ] Was proper Notice filed if located on SHRA Land? Yes [ ] No [ ]

## RECONVEYED MINERALS ON BLM LAND REQUIRE OPENING ORDER FROM 1944 TO 1993:

Open to Entry On \_\_\_\_\_ N/A [ ]

COMMENTS/STATUS: VOID [ ] PARTIALLY VOID [ ] PVT MINERALS [ ] WITHDRAWN LANDS [ ]

OTHER [ ] \_\_\_\_\_

[ ] Claimant acknowledges that portions of the following claim(s) site(s) may be void or voidable.

Printed Name of Claimant \_\_\_\_\_

Signature of Claimant \_\_\_\_\_

\*\*\*\*\*FINAL ADJUDICATION\*\*\*\*\*

DATE 3/21/2018

INITIALS BDS

AMC444156



2017-03611

Page 1 of 2

Requested By: Goodmark Capital Group Inc.

SUZANNE SAINZ, RECORDER

SANTA CRUZ COUNTY, ARIZONA

05-11-2017 03:35 PM Recording Fee \$10.00

# LOCATION NOTICE FOR LORE MINING CLAIM

☐ Amendment BLM Serial # \_\_\_\_\_

NOTICE IS HEREBY GIVEN that the Oro 82

\_\_\_\_\_ lode mining claim has been located

by GoodMark Capital Group INC whose current mailing

address is 103 E Atkins Rd., Seagoville TX, 75159

BLM  
Date  
Stamp

2017 MAY 17 P 1:08

The general course of this claim is Westerly and it is situated in Santa Cruz

County, Arizona. This claim is 1500 feet in length and 600 feet in width.

15.75 Total Claim Acreage. This claim runs from the location monument on which this location notice

is posted on the centerline of the claim approximately 1500 feet in a westerly direction to the west

end line and 0 feet in a easterly direction to the east end line. This claim is marked by six monuments, one at each corner and one at the center of each end line of the claim.

The location monument on which this notice is posted is situated within Section 7, Township 23

South, Range 11 East, Gila Salt River Base and Meridian, Arizona and this claim encompasses portions

of the following quarter section(s), section(s), Township(s) and Range(s) SW 1/4 and SE 1/4 sections of section

7, Township 23 South, Range 11 East.

Gila Salt River Base and Meridian, Arizona.

The locality of this claim with reference to some natural object or permanent monument and additional information

(if any) concerning its locality are as follows: The southern boundary of this claim shares the northern boundary

of the patented mining claim known as the "Old Glory". The location notice is located on the center post

within 25 feet of UTM 12R 475933mE, 3478184mN The above information is shown on the attached map.

DATED AND POSTED on the ground this 7th day of April, 2017.

☐ LOCATOR(s) ☒ AGENT

Print Name(s) Richard Cummings

Signature(s) R. D. Cummings

Form MCF100  
Revised July 2014

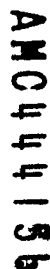
This form is available from the Arizona Geological Survey and may be reproduced.

AMC444156

**T22S R14E Sec 32**

**T22S R11E Sec 31**

SULFIDE 2	SULFIDE 1
SULFIDE 4	SULFIDE 3



- 1. The above map depicts the ORO 82 mining claim, which is located in section 7, Township 23S, Range 11E Gila and Salt River Base Meridian, Santa Cruz County, Arizona. Total Claim acreage is 15.75 acres.**
- 2. The type of corner and location monuments used are 2" x 2" wooden posts. 4 feet tall.**
- 3. The bearings and distances in degrees and feet between claim corners and public survey monuments are as depicted on the map: the location notice post is approximately 9852 feet at a heading of 153 degrees from the common corner of Township 22S and 23S and Range 10E and 11E.**

2017-03612


Page 1 of 2

Requested By: Goodmark Capital Group Inc.

SUZANNE SAINZ, RECORDER

SANTA CRUZ COUNTY, ARIZONA

05-11-2017 03:35 PM Recording Fee \$10.00



**LOCATION NOTICE FOR LOPE MINING CLAIM**

☐ Amendment BLM Serial # \_\_\_\_\_

NOTICE IS HEREBY GIVEN that the Oro 83  
\_\_\_\_\_ lode mining claim has been located  
by GoodMark Capital Group INC whose current mailing  
address is 103 E Atkins Rd., Seagoville TX, 75159

BLM  
Date  
Stamp

2017 MAY 17 P 1:09

The general course of this claim is Easterly and it is situated in Santa Cruz  
County, Arizona. This claim is 1500 feet in length and 600 feet in width.

20.66 Total Claim Acreage. This claim runs from the location monument on which this location notice  
is posted on the centerline of the claim approximately 1500 feet in a easterly direction to the east  
end line and 0 feet in a westerly direction to the west end line. This claim is marked by six  
monuments, one at each corner and one at the center of each end line of the claim.

The location monument on which this notice is posted is situated within Section 6, Township 23  
South, Range 11 East, Gila Salt River Base and Meridian, Arizona and this claim encompasses portions  
of the following quarter section(s), section(s), Township(s) and Range(s) adjusted fractional lots L1 and L2  
touching the NE 1/4 section of Section 6, Township 23 South, Range 11 East.

Gila Salt River Base and Meridian, Arizona.

The locality of this claim with reference to some natural object or permanent monument and additional information  
(if any) concerning its locality are as follows: the location post for this notice is within 25 feet of UTM 12R,  
475939mE, 3480744.5mN. Adjacent to ORO 86 to the western, and ORO 102 to the southern boundary.

\_\_\_\_\_ The above information is shown on the attached map.

DATED AND POSTED on the ground this 8th day of April, 2017.

☐ LOCATOR(s) ☒ AGENT

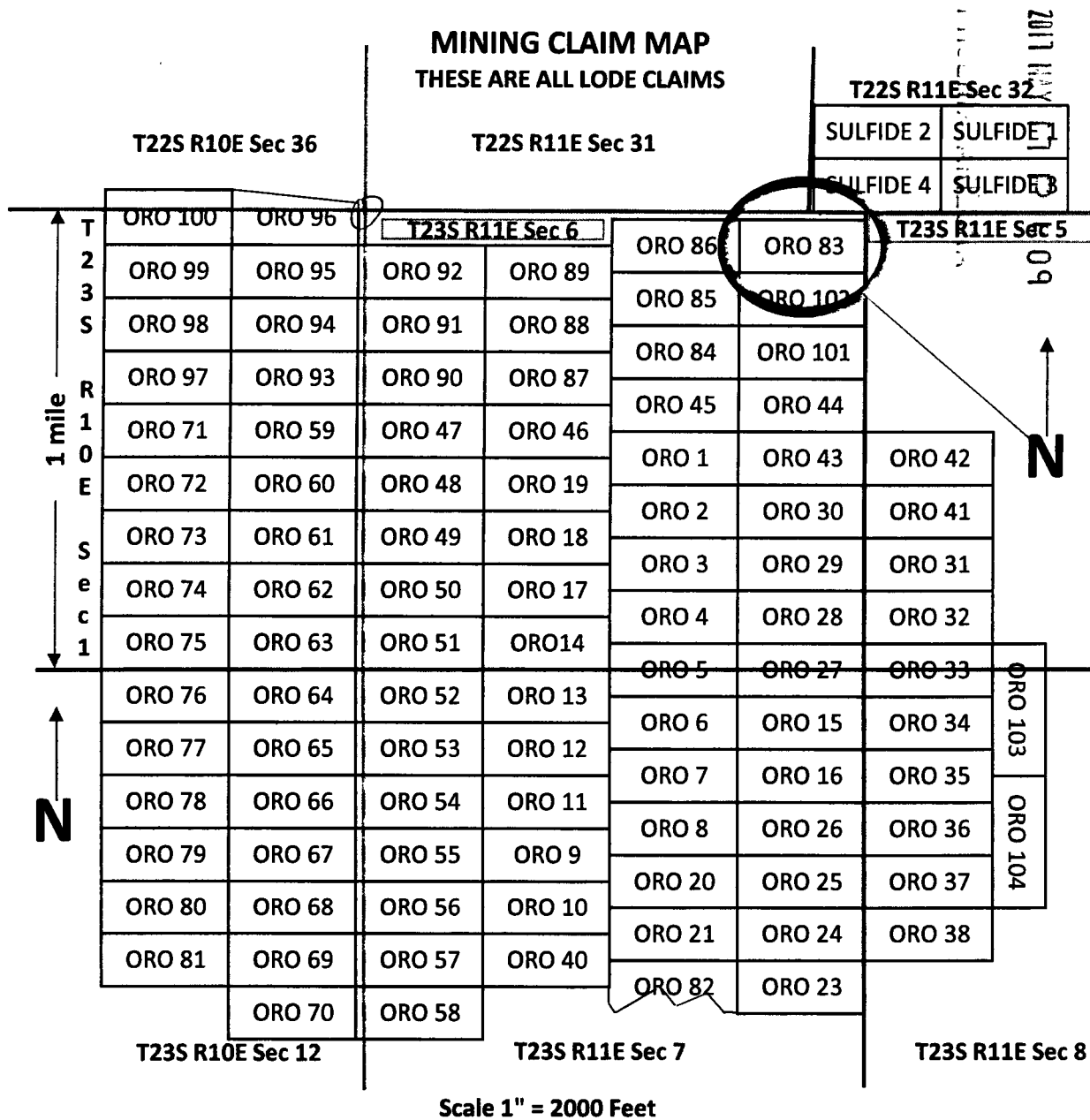
Print Name(s) Richard Cummings

Signature(s) R. L. Cummings

Form MCF100  
Revised July 2014

This form is available from the Arizona Geological Survey and may be reproduced.

AMC444157



AMC444157

1. The above map depicts the ORO 83 mining claim, which is located in section 6, Township 23S, Range 11E Gila and Salt River Base Meridian, Santa Cruz County, Arizona. Total Claim acreage is 20.66 acres.
2. The type of corner and location monuments used are 2" x 2" wooden posts. 4 feet tall.
3. The bearings and distances in degrees and feet between claim corners and public survey monuments are as depicted on the map: the location notice post is approximately 4458 feet at a heading of 95 degrees from the common corner of Township 22S and 23S and Range 10E and 11E.

2017-03 3

Page 1 of 7

Requested By: Goodmark Capital Group Inc.

SUZANNE SAINZ, RECORDER

SANTA CRUZ COUNTY, ARIZONA

05-11-2017 03:35 PM Recording Fee \$10.00

**LOCATION NOTICE FOR LODE MINING CLAIM**

☐ Amendment BLM Serial # \_\_\_\_\_

NOTICE IS HEREBY GIVEN that the Oro 84

\_\_\_\_\_ lode mining claim has been located

by GoodMark Capital Group INC whose current mailing

address is 103 E Atkins Rd., Seagoville TX, 75159

BLM  
Date  
Stamp

2017 MAY 17 P 1:09

The general course of this claim is Westerly and it is situated in Santa Cruz

County, Arizona. This claim is 1500 feet in length and 600 feet in width.

20.66 Total Claim Acreage. This claim runs from the location monument on which this location notice

is posted on the centerline of the claim approximately 1500 feet in a westerly direction to the west

end line and 0 feet in a easterly direction to the east end line. This claim is marked by six  
monuments, one at each corner and one at the center of each end line of the claim.

The location monument on which this notice is posted is situated within Section 6, Township 23

South, Range 11, East, Gila Salt River Base and Meridian, Arizona and this claim encompasses portions

of the following quarter section(s), section(s), Township(s) and Range(s) NE 1/4 and NW 1/4 of Section 6,

Township 23 South Range 11 East.

Gila Salt River Base and Meridian, Arizona.

The locality of this claim with reference to some natural object or permanent monument and additional information

(if any) concerning its locality are as follows: The location post for this notice is within 25 feet of LTM 12R

475938mE 3480378mN, adjacent to ORO 85 to the northern and ORO 101 to the eastern boundary.

The above information is shown on the attached map.

DATED AND POSTED on the ground this 8th day of April, 2017.

☐ LOCATOR(s) ☒ AGENT

Print Name(s) Richard Cummings

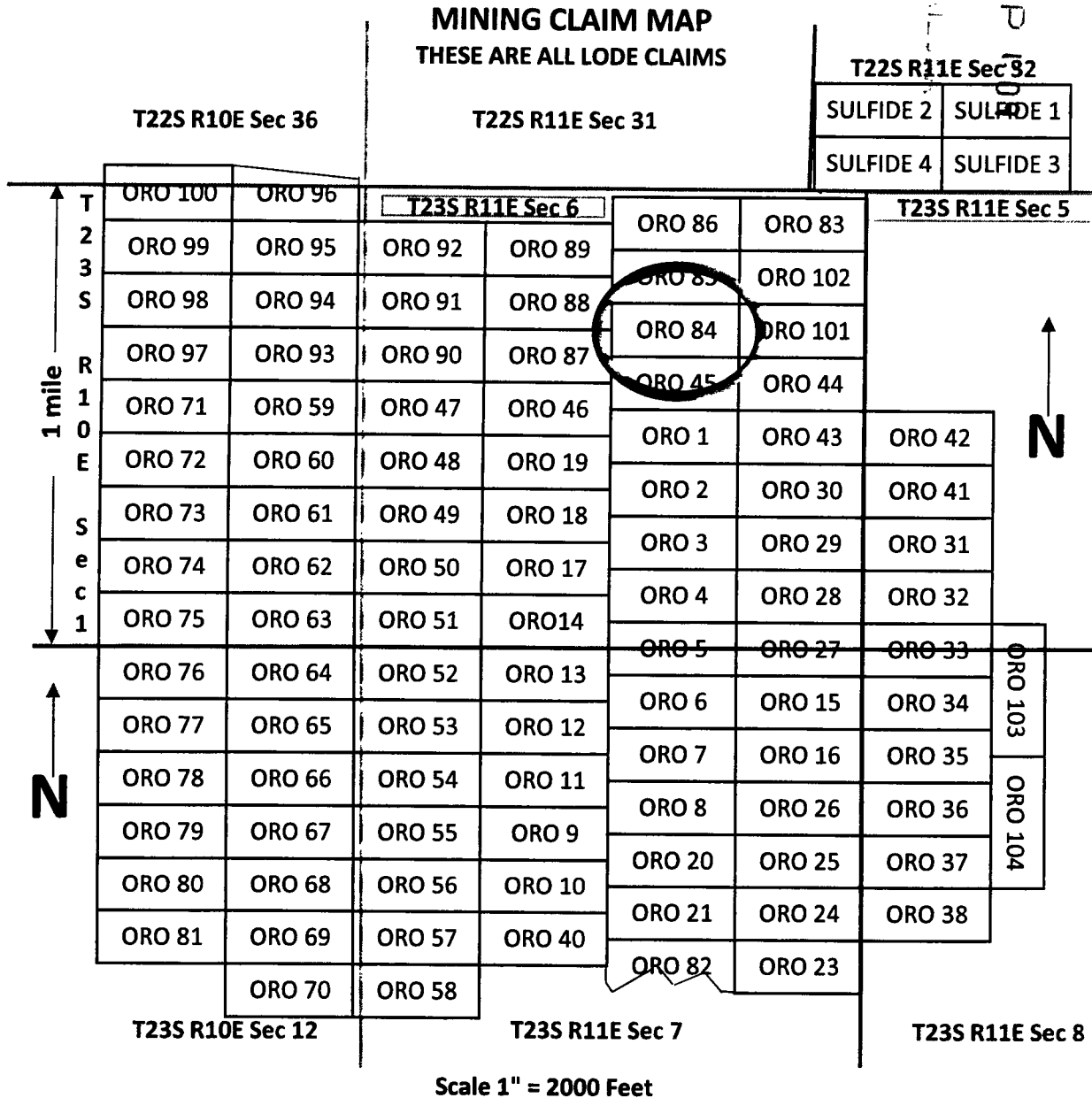
Signature(s) *[Signature]*

Form MCF100  
Revised July 2014

This form is available from the Arizona Geological Survey and may be reproduced.

AMC444158





1. The above map depicts the ORO 84 mining claim, which is located in section 6, Township 23S, Range 11E Gila and Salt River Base Meridian, Santa Cruz County, Arizona. Total Claim acreage is 20.66 acres.
2. The type of corner and location monuments used are 2" x 2" wooden posts. 4 feet tall.
3. The bearings and distances in degrees and feet between claim corners and public survey monuments are as depicted on the map: the location notice post is approximately 4720 feet at a heading of 110 degrees from the common corner of Township 22S and 23S and Range 10E and 11E.

2017-03

Page 1 of 2

Requested By: Goodmark Capital Group Inc.

SUZANNE SAINZ, RECORDER

SANTA CRUZ COUNTY, ARIZONA

05-11-2017 03:35 PM Recording Fee \$10.00

# LOCATION NOTICE FOR LODE MINING CLAIM

☐ Amendment BLM Serial # \_\_\_\_\_

NOTICE IS HEREBY GIVEN that the Oro 85

\_\_\_\_\_ lode mining claim has been located

by GoodMark Capital Group INC whose current mailing

address is 103 E Atkins Rd., Seagoville TX, 75159

BLM  
Date  
Stamp

2017 MAY 17 P 1:09

The general course of this claim is Westerly and it is situated in Santa Cruz

County, Arizona. This claim is 1500 feet in length and 600 feet in width.

20.66 Total Claim Acreage. This claim runs from the location monument on which this location notice

is posted on the centerline of the claim approximately 1500 feet in a westerly direction to the west

end line and 0 feet in a easterly direction to the east end line. This claim is marked by six

monuments, one at each corner and one at the center of each end line of the claim.

The location monument on which this notice is posted is situated within Section 6, Township 23

South, Range 11 East, Gila Salt River Base and Meridian, Arizona and this claim encompasses portions

of the following quarter section(s), section(s), Township(s) and Range(s) NE 1/4 and NW 1/4 as well as the

adjusted fractional lots L2 and L3 of Section 6, Township 23 South, Range 11 East.

Gila Salt River Base and Meridian, Arizona.

The locality of this claim with reference to some natural object or permanent monument and additional information

(if any) concerning its locality are as follows: the location post for this notice is within 25 feet of UTM 12R

475938mE 3480561mN, adjacent to ORO 86 to the northern and ORO 84 to the southern boundary

\_\_\_\_\_ The above information is shown on the attached map.

DATED AND POSTED on the ground this 8th day of April, 2017.

☐ LOCATOR(s) ☒ AGENT

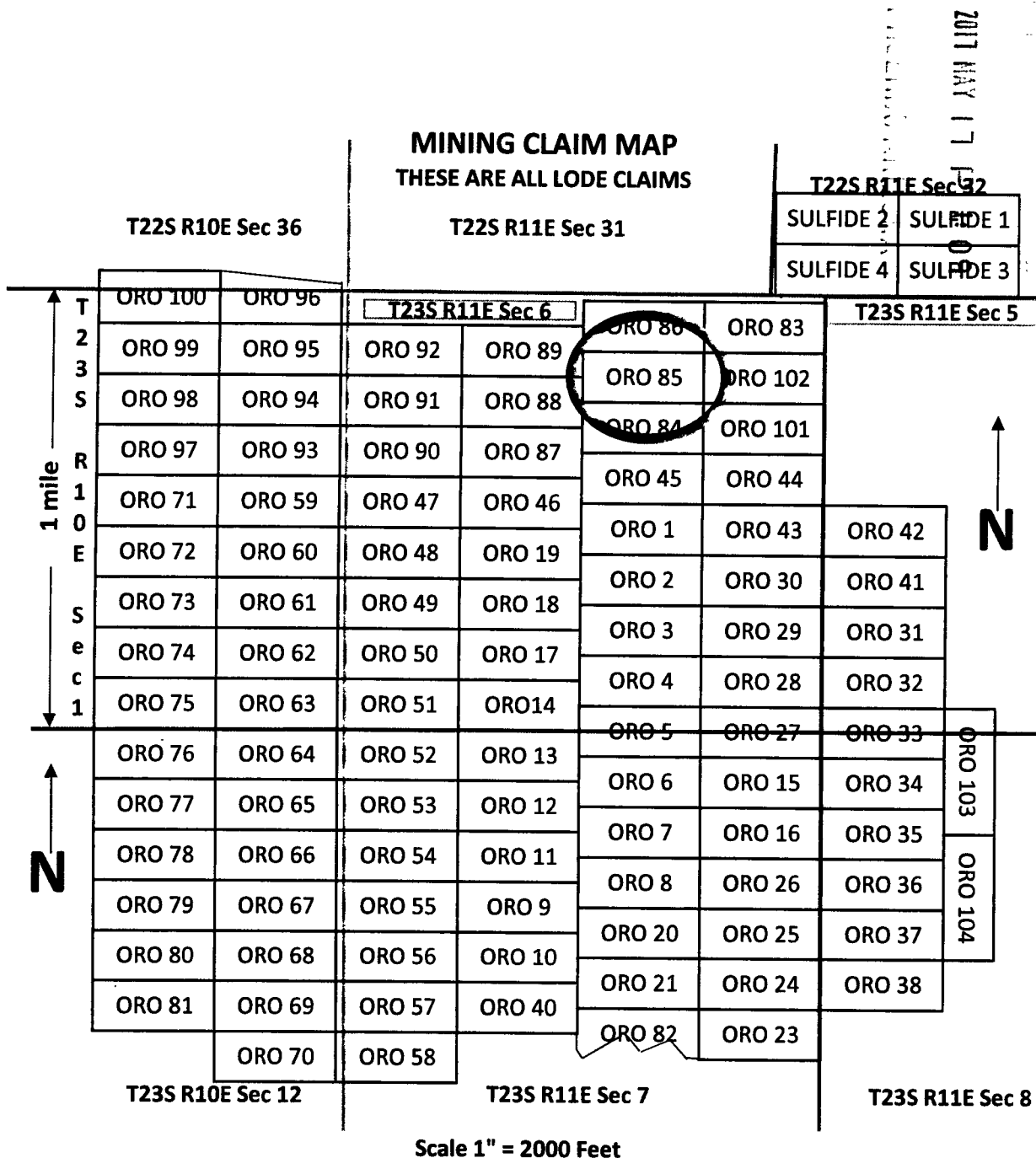
Print Name(s) Richard Cummings

Signature(s) [Signature]

Form MCF100  
Revised July 2014

This form is available from the Arizona Geological Survey and may be reproduced.

AMC444159



1. The above map depicts the ORO 85 mining claim, which is located in section 6, Township 23S, Range 11E Gila and Salt River Base Meridian, Santa Cruz County, Arizona. Total Claim acreage is 20.66 acres.
2. The type of corner and location monuments used are 2" x 2" wooden posts. 4 feet tall.
3. The bearings and distances in degrees and feet between claim corners and public survey monuments are as depicted on the map: the location notice post is approximately 4545 feet at a heading of 103 degrees from the common corner of Township 22S and 23S and Range 10E and 11E.

2017-03615

Page 1 of 2

Requested By: Goodmark Capital Group Inc.

SUZANNE SAINZ, RECORDER

SANTA CRUZ COUNTY, ARIZONA

05-11-2017 03:35 PM Recording Fee \$10.00

**LOCATION NOTICE FOR LODE MINING CLAIM**

☐ Amendment BLM Serial # \_\_\_\_\_

NOTICE IS HEREBY GIVEN that the Oro 86

\_\_\_\_\_ lode mining claim has been located

by GoodMark Capital Group INC whose current mailing

address is 103 E Atkins Rd., Seagoville TX., 75159

BLM  
Date  
Stamp

2017 MAY 17 P 1:09

The general course of this claim is Westerly and it is situated in Santa Cruz

County, Arizona. This claim is 1500 feet in length and 600 feet in width.

20.66 Total Claim Acreage. This claim runs from the location monument on which this location notice

is posted on the centerline of the claim approximately 1500 feet in a westerly direction to the west  
end line and 0 feet in a easterly direction to the east end line. This claim is marked by six  
monuments, one at each corner and one at the center of each end line of the claim.

The location monument on which this notice is posted is situated within Section 6, Township 23  
South, Range 11 East, Gila Salt River Base and Meridian, Arizona and this claim encompasses portions  
of the following quarter section(s), section(s), Township(s) and Range(s) the adjusted fractional lots L3 and L3  
associated with the NE 1/4 Section of Section 6, Township 23 South, Range 11 East

Gila Salt River Base and Meridian, Arizona.

The locality of this claim with reference to some natural object or permanent monument and additional information  
(if any) concerning its locality are as follows: the location post for this notice is within 25 feet of UTM 12R  
475938mE 3480744mN, adjacent to ORO 83 on the eastern and ORO 85 on the southern boundary.

The above information is shown on the attached map.

DATED AND POSTED on the ground this 8th day of April, 2017.

☐ LOCATOR(s) ☒ AGENT

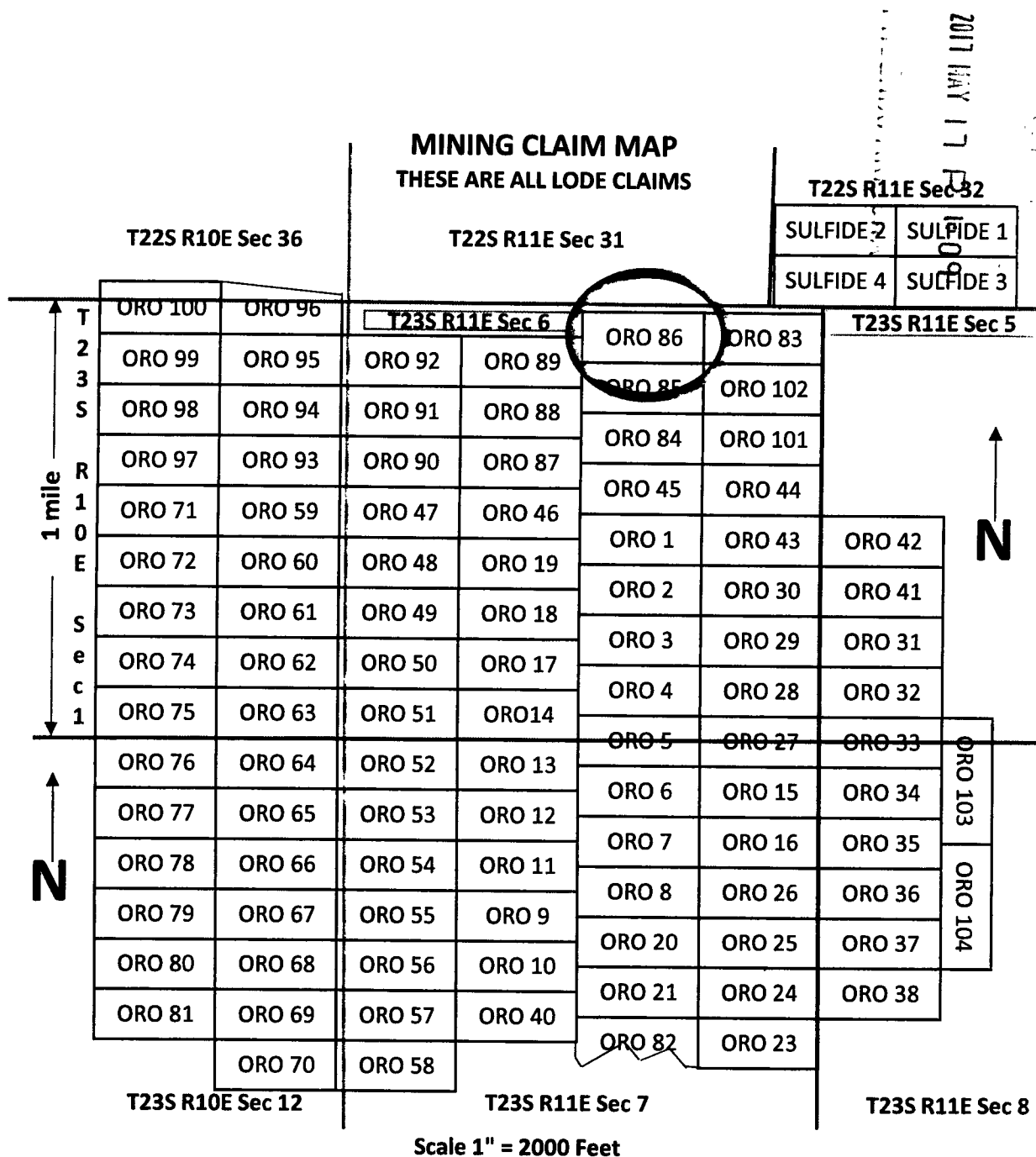
Print Name(s) Richard Cummings

Signature(s) R. C. Cummings

Form MCF100  
Revised July 2014

This form is available from the Arizona Geological Survey and may be reproduced.

AMC444160



AMC444169

1. The above map depicts the ORO 86 mining claim, which is located in section 6, Township 23S, Range 11E Gila and Salt River Base Meridian, Santa Cruz County, Arizona. Total Claim acreage is 20.66 acres.
2. The type of corner and location monuments used are 2" x 2" wooden posts. 4 feet tall.
3. The bearings and distances in degrees and feet between claim corners and public survey monuments are as depicted on the map: the location notice post is approximately 4458 feet at a heading of 95 degrees from the common corner of Township 22S and 23S and Range 10E and 11E.

2017-03616

Page 1 of 2

Requested By: Goodmark Capital Group Inc.

SUZANNE SAINZ, RECORDER

SANTA CRUZ COUNTY, ARIZONA

05-11-2017 03:35 PM Recording Fee \$10.00

# LOCATION NOTICE FOR LOSE MINING CLAIM

☐ Amendment BLM Serial # \_\_\_\_\_

NOTICE IS HEREBY GIVEN that the Oro 87

\_\_\_\_\_ lode mining claim has been located

by GoodMark Capital Group INC whose current mailing

address is 103 E Alkins Rd., Seagoville TX, 75159

BLM  
Date  
Stamp

2017 MAY 17 P 1:00

The general course of this claim is Easterly and it is situated in Santa Cruz

County, Arizona. This claim is 1500 feet in length and 600 feet in width.

20.66 Total Claim Acreage. This claim runs from the location monument on which this location notice

is posted on the centerline of the claim approximately 1500 feet in a easterly direction to the east

end line and 0 feet in a westerly direction to the west end line. This claim is marked by six

monuments, one at each corner and one at the center of each end line of the claim.

The location monument on which this notice is posted is situated within Section 6, Township 23

South, Range 11 East, Gila Salt River Base and Meridian, Arizona and this claim encompasses portions

of the following quarter section(s), section(s), Township(s) and Range(s) NW 1/4 and adjusted fractional lot L7

of Section 6, Township 23 South, Range 11 East.

Gila Salt River Base and Meridian, Arizona.

The locality of this claim with reference to some natural object or permanent monument and additional information

(If any) concerning its locality are as follows: The location post for this notice is within 25 feet of UTM 12R,

475024.6mE, 3480287mN. Adjacent to ORO 88 on the northern, and ORO 90 on the western boundary.

\_\_\_\_\_ The above information is shown on the attached map.

DATED AND POSTED on the ground this 8th day of April, 2017.

☐ LOCATOR(s) ☒ AGENT

Print Name(s) Richard Cummings

Signature(s) [Signature]

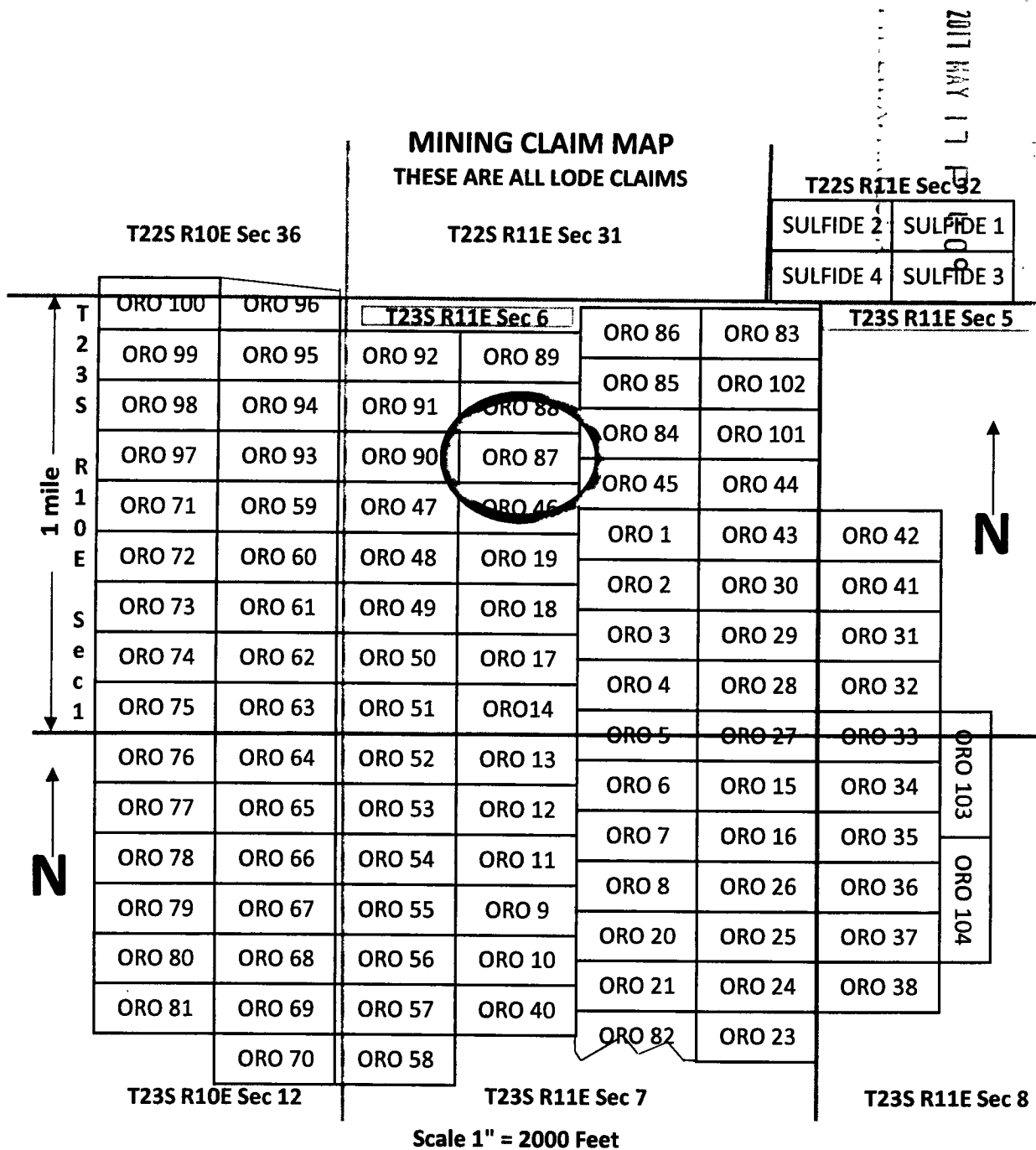
Form MCF100

Revised July 2014

This form is available from the Arizona Geological Survey and may be reproduced.

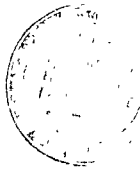
AMC4441611





AMC444161

1. The above map depicts the ORO 87 mining claim, which is located in section 6, Township 23S, Range 11E Gila and Salt River Base Meridian, Santa Cruz County, Arizona. Total Claim acreage is 20.66 acres.
2. The type of corner and location monuments used are 2" x 2" wooden posts. 4 feet tall.
3. The bearings and distances in degrees and feet between claim corners and public survey monuments are as depicted on the map: the location notice post is approximately 2390 feet at a heading of 143 degrees from the common corner of Township 22S and 23S and Range 10E and 11E.



2017-03 7

Page 1 of 2

Requested By: Goodmark Capital Group Inc.

SUZANNE SAINZ, RECORDER

SANTA CRUZ COUNTY, ARIZONA

05-11-2017 03:35 PM Recording Fee \$10.00

**LOCATION NOTICE FOR LOSE MINING CLAIM**☐ Amendment BLM Serial # \_\_\_\_\_NOTICE IS HEREBY GIVEN that the Oro 88

\_\_\_\_\_ lode mining claim has been located

by GoodMark Capital Group INC whose current mailingaddress is 103 E Atkins Rd., Seagoville TX, 75159BLM  
Date  
Stamp

2017 MAY 17 P 4:09

The general course of this claim is Easterly and it is situated in Santa CruzCounty, Arizona. This claim is 1500 feet in length and 600 feet in width.20.66 Total Claim Acreage. This claim runs from the location monument on which this location noticeis posted on the centerline of the claim approximately 1500 feet in a easterly direction to the eastend line and 0 feet in a westerly direction to the west end line. This claim is marked by six  
monuments, one at each corner and one at the center of each end line of the claim.The location monument on which this notice is posted is situated within Section 6, Township 23South, Range 11 East, Gila Salt River Base and Meridian, Arizona and this claim encompasses portions  
of the following quarter section(s), section(s), Township(s) and Range(s) NW 1/4 and the adjusted fractional lots  
L3-4, and L7 of Section 6, Township 23 South, Range 11 East.

Gila Salt River Base and Meridian, Arizona.

The locality of this claim with reference to some natural object or permanent monument and additional information

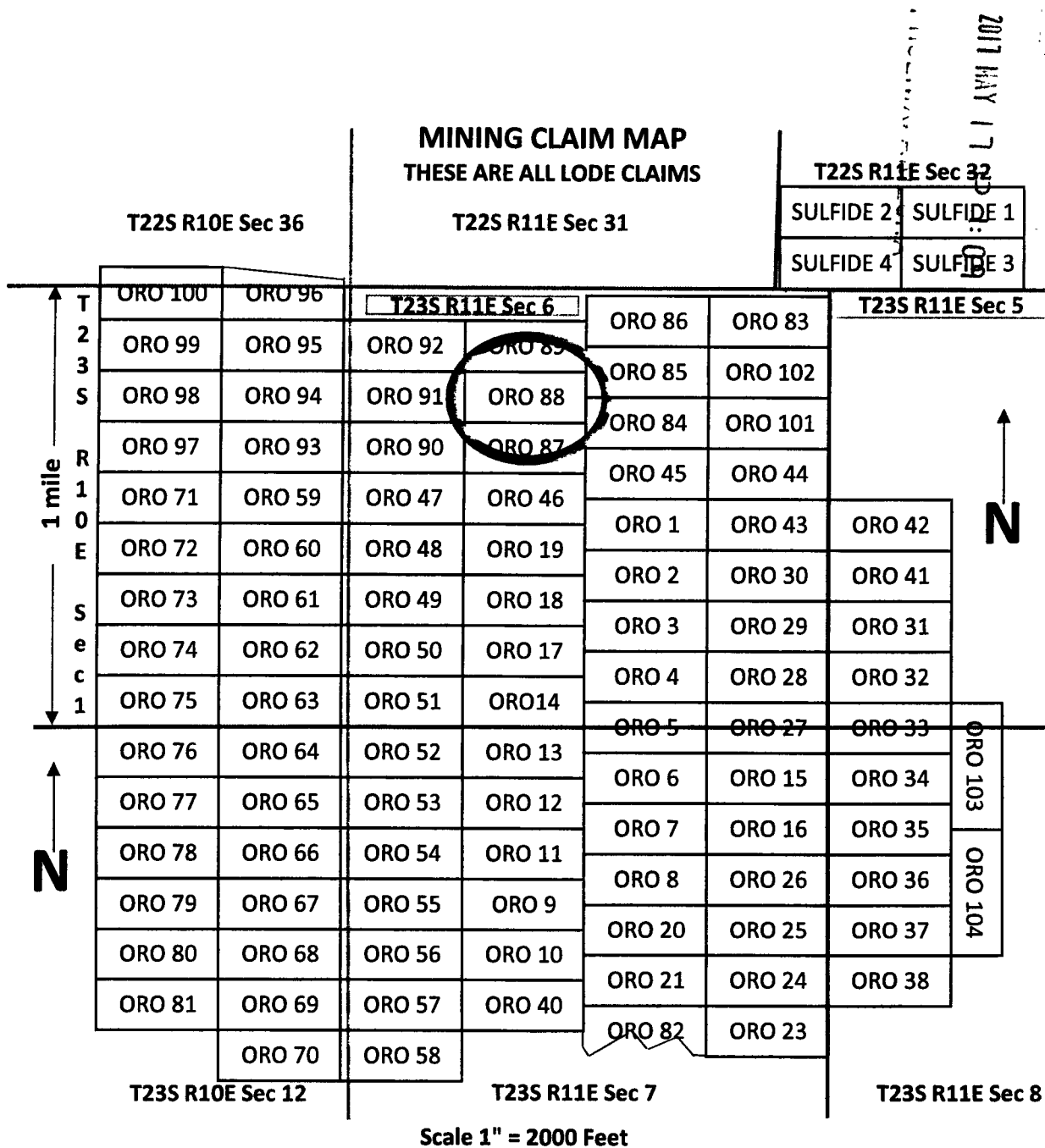
(if any) concerning its locality are as follows: the location post for this notice is within 25 feet of UTM 12R,475024.6mE, 3480470mN. Adjacent to ORO 89 to the northern, and ORO 87 to the southern boundary.

\_\_\_\_\_ The above information is shown on the attached map.

DATED AND POSTED on the ground this 8th day of April, 2017.☐ LOCATOR(s) ☒ AGENTPrint Name(s) Richard CummingsSignature(s) *R. D. Cummings*Form MCF100  
Revised July 2014

This form is available from the Arizona Geological Survey and may be reproduced.

AN 444162



AN0444162

1. The above map depicts the ORO 88 mining claim, which is located in section 6, Township 23S, Range 11E Gila and Salt River Base Meridian, Santa Cruz County, Arizona. Total Claim acreage is 20.66 acres.
2. The type of corner and location monuments used are 2" x 2" wooden posts. 4 feet tall.
3. The bearings and distances in degrees and feet between claim corners and public survey monuments are as depicted on the map: the location notice post is approximately 1940 feet at a heading of 132 degrees from the common corner of Township 22S and 23S and Range 10E and 11E.



2017-03618

Page 1 of 2

Requested By: Goodmark Capital Group Inc.

SUZANNE SAINZ, RECORDER

SANTA CRUZ COUNTY, ARIZONA

05-11-2017 03:35 PM Recording Fee \$10.00

# LOCATION NOTICE FOR LODE MINING CLAIM

☐ Amendment BLM Serial # \_\_\_\_\_

NOTICE IS HEREBY GIVEN that the Oro 89

\_\_\_\_\_ lode mining claim has been located

by GoodMark Capital Group INC whose current mailing

address is 103 E Atkins Rd., Seagoville TX, 75159

BLM  
Date  
Stamp

2017 MAY 17 PM 1:10

The general course of this claim is Easterly and it is situated in Santa Cruz

County, Arizona. This claim is 1500 feet in length and 600 feet in width.

20.66 Total Claim Acreage. This claim runs from the location monument on which this location notice

is posted on the centerline of the claim approximately 1500 feet in a easterly direction to the east

end line and 0 feet in a westerly direction to the west end line. This claim is marked by six  
monuments, one at each corner and one at the center of each end line of the claim.

The location monument on which this notice is posted is situated within Section 6, Township 23

South, Range 11 East, Gila Salt River Base and Meridian, Arizona and this claim encompasses portions

of the following quarter section(s), section(s), Township(s) and Range(s) The adjusted fractional lots L3 and L4

touching the NW 1/4 section of Section 6, Township 23 South, Range 11 East.

Gila Salt River Base and Meridian, Arizona.

The locality of this claim with reference to some natural object or permanent monument and additional information

(if any) concerning its locality are as follows: the location post for this notice is within 25 feet of UTM 12R,

475024.6mE, 3480653mN. Adjacent to ORO 92 to the western, and ORO 88 to the southern boundary.

\_\_\_\_\_ The above information is shown on the attached map.

DATED AND POSTED on the ground this 8th day of April, 2017.

☐ LOCATOR(s) ☒ AGENT

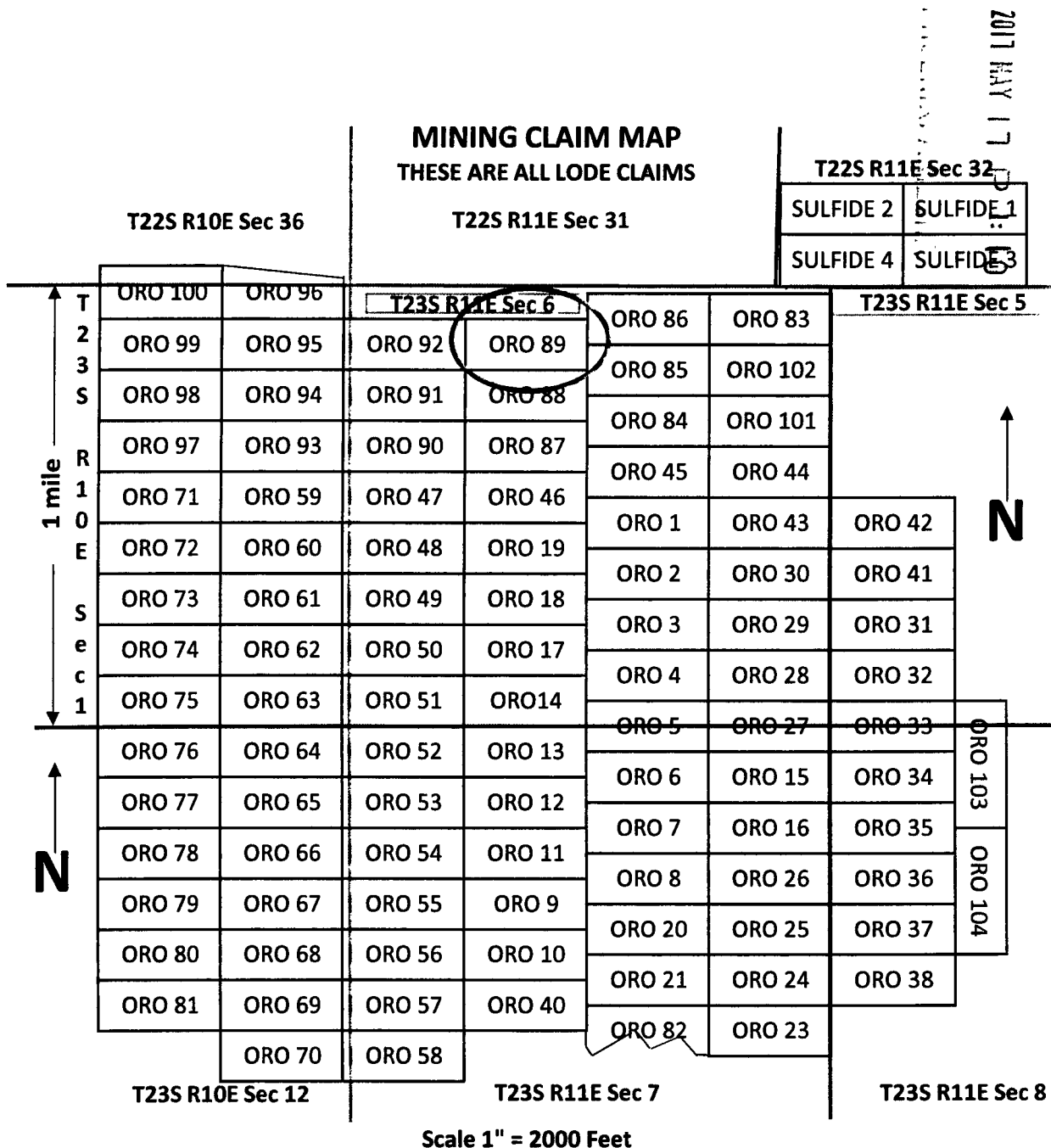
Print Name(s) Richard Cummings

Signature(s) [Signature]

Form MCF100  
Revised July 2014

This form is available from the Arizona Geological Survey and may be reproduced.

AMC44163



AMC44163

1. The above map depicts the ORO 89 mining claim, which is located in section 6, Township 23S, Range 11E Gila and Salt River Base Meridian, Santa Cruz County, Arizona. Total Claim acreage is 20.66 acres.
2. The type of corner and location monuments used are 2" x 2" wooden posts. 4 feet tall.
3. The bearings and distances in degrees and feet between claim corners and public survey monuments are as depicted on the map: the location notice post is approximately 1607 feet at a heading of 116.5 degrees from the common corner of Township 22S and 23S and Range 10E and 11E.



2017-03619

Page 1 of 2

Requested By: Goodmark Capital Group Inc.

SUZANNE SAINZ, RECORDER

SANTA CRUZ COUNTY, ARIZONA

05-11-2017 03:35 PM Recording Fee \$10.00

# LOCATION NOTICE FOR LODE MINING CLAIM

☐ Amendment BLM Serial # \_\_\_\_\_

NOTICE IS HEREBY GIVEN that the Oro 90

\_\_\_\_\_ lode mining claim has been located

by GoodMark Capital Group INC whose current mailing

address is 103 E Atkins Rd., Seagoville TX, 75159

BLM  
Date  
Stamp

2017 MAY 17 P 3:10

RECORDED

The general course of this claim is Westerly and it is situated in Santa Cruz

County, Arizona. This claim is 1500 feet in length and 600 feet in width.

20.66 Total Claim Acreage. This claim runs from the location monument on which this location notice

is posted on the centerline of the claim approximately 1500 feet in a westerly direction to the west

end line and 0 feet in a easterly direction to the east end line. This claim is marked by six

monuments, one at each corner and one at the center of each end line of the claim.

The location monument on which this notice is posted is situated within Section 6, Township 23

South, Range 11 East, Gila Salt River Base and Meridian, Arizona and this claim encompasses portions

of the following quarter section(s), section(s), Township(s) and Range(s) NE 1/4 and adjusted fractional lots

L6 and L7 of Section 6, Township 23 South, Range 11 East

Gila Salt River Base and Meridian, Arizona.

The locality of this claim with reference to some natural object or permanent monument and additional information

(if any) concerning its locality are as follows: the location post for this notice is within 25 feet of UTM 12R

475026mE 3480285mN, adjacent to ORO 91 to the northern and ORO 87 to the eastern border.

\_\_\_\_\_ The above information is shown on the attached map.

DATED AND POSTED on the ground this 8th day of April, 2017.

☐ LOCATOR(s) ☒ AGENT

Print Name(s) Richard Cummings

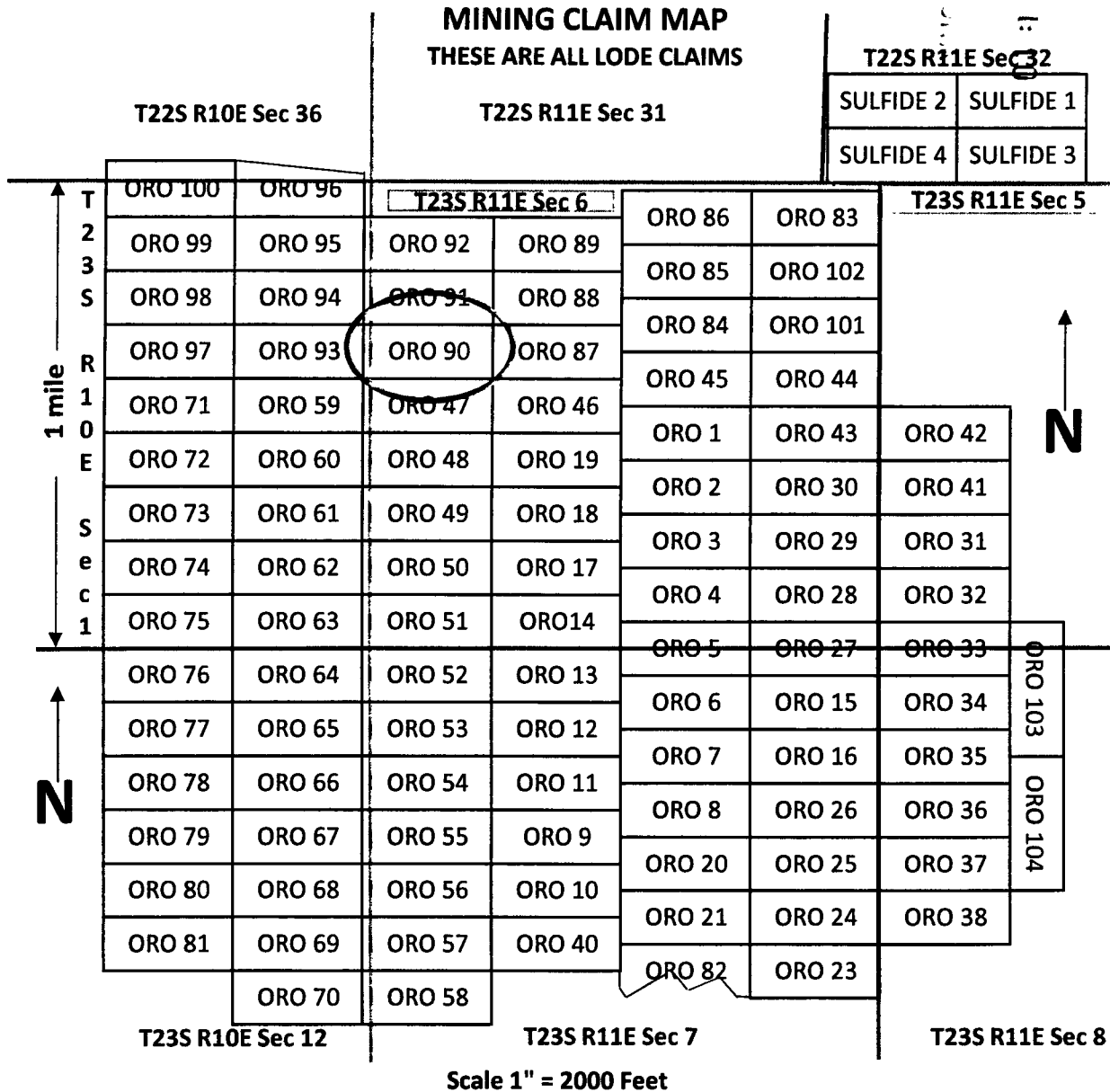
Signature(s) [Signature]

Form MCF100  
Revised July 2014

This form is available from the Arizona Geological Survey and may be reproduced.

AMC444164





AMC444164

1. The above map depicts the ORO 90 mining claim, which is located in section 1, Township 23S, Range 10E, and section 6, Township 23S, Range 11E Gila and Salt River Base Meridian, Santa Cruz County, Arizona. Total Claim acreage is 20.66 acres.
2. The type of corner and location monuments used are 2" x 2" wooden posts. 4 feet tall.
3. The bearings and distances in degrees and feet between claim corners and public survey monuments are as depicted on the map: the location notice post is approximately 2390 feet at a heading of 143 degrees from the common corner of Township 22S and 23S and Range 10E and 11E.

2017-03620

Page 1 of 2

Requested By: Goodmark Capital Group Inc.

SUZANNE SAINZ, RECORDER

SANTA CRUZ COUNTY, ARIZONA

05-11-2017 03:35 PM Recording Fee \$10.00

**LOCATION NOTICE FOR LOSE MINING CLAIM**

☐ Amendment BLM Serial # \_\_\_\_\_

NOTICE IS HEREBY GIVEN that the Oro 91

\_\_\_\_\_ lose mining claim has been located

by GoodMark Capital Group INC whose current mailing

address is 103 E Atkins Rd., Seagoville TX., 75159

BLM  
Date  
Stamp

2017 MAY 17 P 1:10

The general course of this claim is Westerly and it is situated in Santa Cruz

County, Arizona. This claim is 1500 feet in length and 600 feet in width.

20.66 Total Claim Acreage. This claim runs from the location monument on which this location notice

is posted on the centerline of the claim approximately 1500 feet in a westerly direction to the west

end line and 0 feet in a easterly direction to the east end line. This claim is marked by six monuments, one at each corner and one at the center of each end line of the claim.

The location monument on which this notice is posted is situated within Section 6, Township 23

South, Range 11 East, Gila Salt River Base and Meridian, Arizona and this claim encompasses portions

of the following quarter section(s), section(s), Township(s) and Range(s) NE 1/4 and adjusted fractional lots

L4-L7 of Section 6, Township 23 South, Range 11 East

Gila Salt River Base and Meridian, Arizona.

The locality of this claim with reference to some natural object or permanent monument and additional information

(if any) concerning its locality are as follows: the location post for this notice is within 25 feet of UTM 12R

475026mE 3480468mN, adjacent to ORO 92 to the northern and ORO 90 to the southern boundary.

\_\_\_\_\_ The above information is shown on the attached map.

DATED AND POSTED on the ground this 8th day of April, 2017.

☐ LOCATOR(s) ☒ AGENT

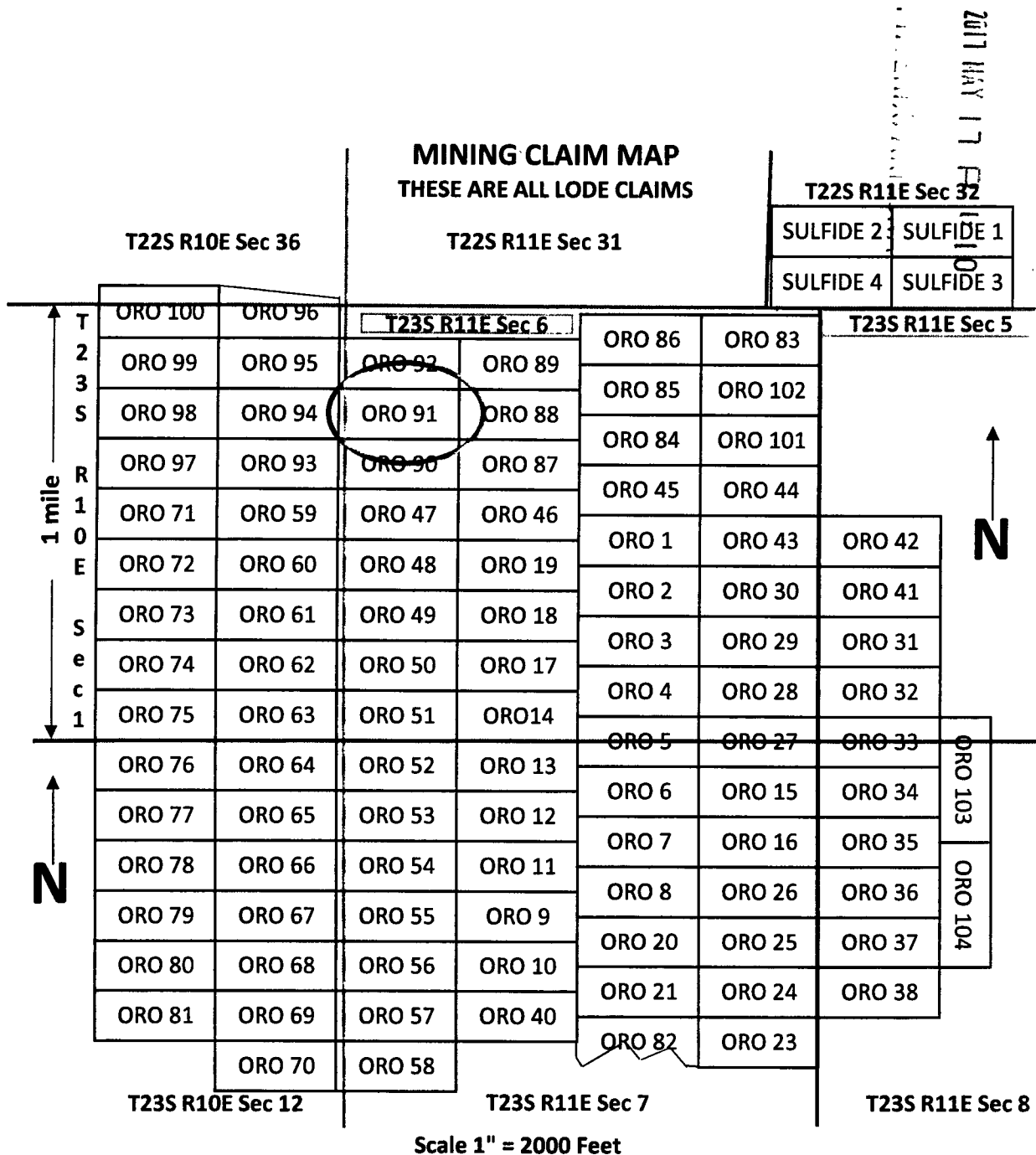
Print Name(s) Richard Cummings

Signature(s) *R. D. Cummings*

Form MCF100  
Revised July 2014

This form is available from the Arizona Geological Survey and may be reproduced.

ANC444165



AMC444165

1. The above map depicts the ORO 91 mining claim, which is located in section 1, Township 23S, Range 10E, and section 6, Township 23S, Range 11E Gila and Salt River Base Meridian, Santa Cruz County, Arizona. Total Claim acreage is 20.66 acres.
2. The type of corner and location monuments used are 2" x 2" wooden posts. 4 feet tall.
3. The bearings and distances in degrees and feet between claim corners and public survey monuments are as depicted on the map: the location notice post is approximately 1940 feet at a

2017-03621

Page 1 of 2

Requested By: Goodmark Capital Group Inc.

SUZANNE SAINZ, RECORDER

SANTA CRUZ COUNTY, ARIZONA

05-11-2017 03:35 PM Recordings Fee \$10.00



# LOCATION NOTICE FOR LOSE MINING CLAIM

☐ Amendment BLM Serial # \_\_\_\_\_

NOTICE IS HEREBY GIVEN that the Oro 92

\_\_\_\_\_ lode mining claim has been located

by GoodMark Capital Group INC whose current mailing

address is 103 E Atkins Rd., Seagoville TX, 75159

BLM  
Date  
Stamp

2017 MAY 17 P 1:10

The general course of this claim is Westerly and it is situated in Santa Cruz

County, Arizona. This claim is 1500 feet in length and 600 feet in width.

20.66 Total Claim Acreage. This claim runs from the location monument on which this location notice

is posted on the centerline of the claim approximately 1500 feet in a westerly direction to the west

end line and 0 feet in a easterly direction to the east end line. This claim is marked by six

monuments, one at each corner and one at the center of each end line of the claim.

The location monument on which this notice is posted is situated within Section 6, Township 23

South, Range 11 East, Gila Salt River Base and Meridian, Arizona and this claim encompasses portions

of the following quarter section(s), section(s), Township(s) and Range(s) NE 1/4 section 1, Township 23 South

Range 10E and the adjusted fractional lots L4-L5 of Section 6, Township 23 South, Range 11 East

Gila Salt River Base and Meridian, Arizona.

The locality of this claim with reference to some natural object or permanent monument and additional information

(if any) concerning its locality are as follows: the location post for this notice is within 25 feet of UTM 12R

475026mE 3480652mN, adjacent to ORO 91 to the southern and ORO 89 to the eastern boundary.

\_\_\_\_\_ The above information is shown on the attached map.

DATED AND POSTED on the ground this 8th day of April, 2017.

☐ LOCATOR(s) ☒ AGENT

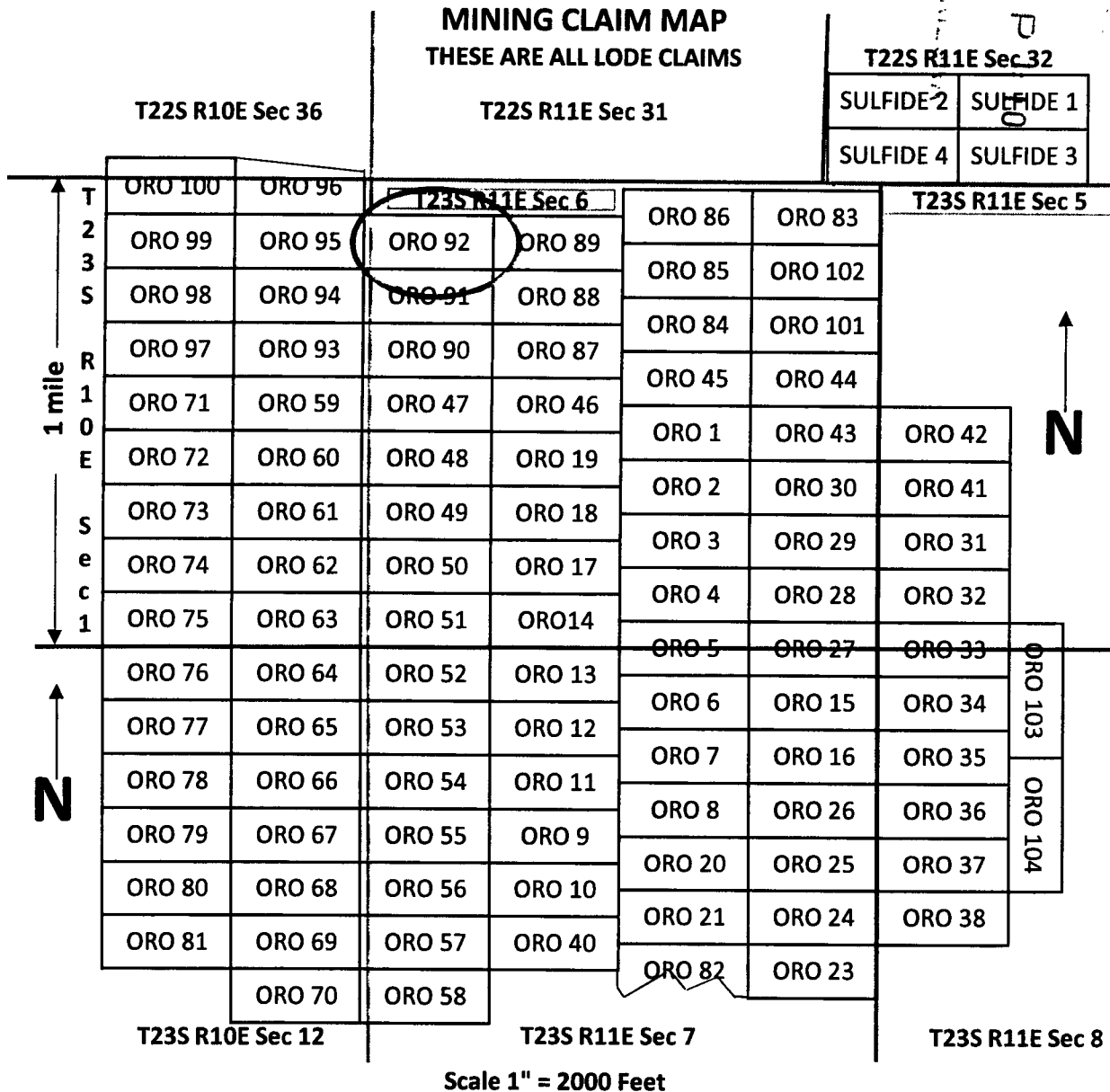
Print Name(s) Richard Cummings

Signature(s) [Signature]

Form MCF100  
Revised July 2014

This form is available from the Arizona Geological Survey and may be reproduced.

AMC444166



AMC444166

1. The above map depicts the ORO 92 mining claim, which is located in section 1, Township 23S, Range 10E, and section 6, Township 23S, Range 11E Gila and Salt River Base Meridian, Santa Cruz County, Arizona. Total Claim acreage is 20.66 acres.
2. The type of corner and location monuments used are 2" x 2" wooden posts. 4 feet tall.
3. The bearings and distances in degrees and feet between claim corners and public survey monuments are as depicted on the map: the location notice post is approximately 1607 feet at a



2017-03622

Page 1 of 2

Requested By: Goodmark Capital Group Inc.

SUZANNE SAINZ, RECORDER

SANTA CRUZ COUNTY, ARIZONA

05-11-2017 03:35 PM Recording Fee \$10.00

# LOCATION NOTICE FOR LOSE MINING CLAIM

☐ Amendment BLM Serial # \_\_\_\_\_

NOTICE IS HEREBY GIVEN that the Oro 93

\_\_\_\_\_ lode mining claim has been located

by GoodMark Capital Group INC whose current mailing

address is 103 E Atkins Rd., Seagoville TX, 75159

BLM  
Date  
Stamp

2017 MAY 17 P 1:10

The general course of this claim is Easterly and it is situated in Santa Cruz

County, Arizona. This claim is 1500 feet in length and 600 feet in width.

20.66 Total Claim Acreage. This claim runs from the location monument on which this location notice

is posted on the centerline of the claim approximately 1500 feet in a easterly direction to the east

end line and 0 feet in a westerly direction to the west end line. This claim is marked by six  
monuments, one at each corner and one at the center of each end line of the claim.

The location monument on which this notice is posted is situated within Section 1, Township 23

South, Range 10 East, Gila Salt River Base and Meridian, Arizona and this claim encompasses portions

of the following quarter section(s), section(s), Township(s) and Range(s) the NE 1/4 section

of Section 1, Township 23 South, Range 10 East

Gila Salt River Base and Meridian, Arizona.

The locality of this claim with reference to some natural object or permanent monument and additional information

(if any) concerning its locality are as follows: The location post for this notice is within 25 feet of UTM 12R

474110.2mE, 3480287mN. Adjacent to ORO 94 to the northern and ORO 97 to the western boundary.

\_\_\_\_\_ The above information is shown on the attached map.

DATED AND POSTED on the ground this 7th day of April, 2017.

☐ LOCATOR(s) ☒ AGENT

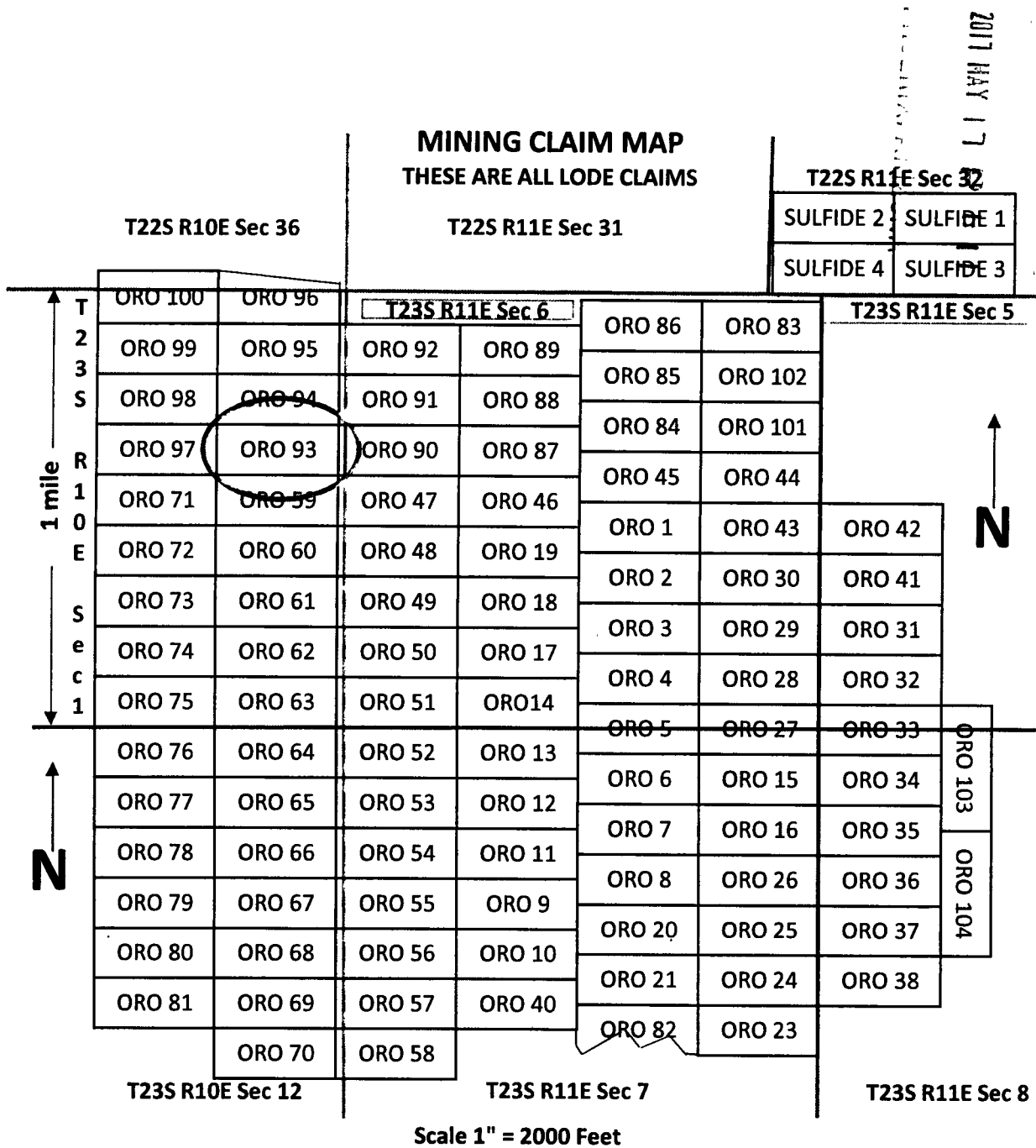
Print Name(s) Richard Cummings

Signature(s) [Signature]

Form MCF100  
Revised July 2014

This form is available from the Arizona Geological Survey and may be reproduced.


AMC444167



AMC444167

1. The above map depicts the ORO 93 mining claim, which is located in section 1, Township 23S, Range 10E, Gila and Salt River Base Meridian, Santa Cruz County, Arizona. Total Claim acreage is 20.66 acres.
2. The type of corner and location monuments used are 2" x 2" wooden posts. 4 feet tall.
3. The bearings and distances in degrees and feet between claim corners and public survey monuments are as depicted on the map: the location notice post is approximately 2463 feet at a heading of 220 degrees from the common corner of Township 22S and 23S and Range 10E and 11E.





2017-03623

Page 1 of 2

Requested By: Goodmark Capital Group Inc.

SUZANNE SAINZ, RECORDER

SANTA CRUZ COUNTY, ARIZONA

05-11-2017 03:35 PM Recording Fee \$10.00

# LOCATION NOTICE FOR LODE MINING CLAIM

☐ Amendment BLM Serial # \_\_\_\_\_

NOTICE IS HEREBY GIVEN that the Oro 94

\_\_\_\_\_ lode mining claim has been located

by GoodMark Capital Group INC whose current mailing

address is 103 E Atkins Rd., Seagoville TX, 75159

BLM  
Date  
Stamp

2017 MAY 17 P 1:11

2017 MAY 17 P 1:11

The general course of this claim is Easterly and it is situated in Santa Cruz

County, Arizona. This claim is 1500 feet in length and 600 feet in width.

20.66 Total Claim Acreage. This claim runs from the location monument on which this location notice

is posted on the centerline of the claim approximately 1500 feet in a easterly direction to the east

end line and 0 feet in a westerly direction to the west end line. This claim is marked by six

monuments, one at each corner and one at the center of each end line of the claim.

The location monument on which this notice is posted is situated within Section 1, Township 23

South, Range 10 East, Gila Salt River Base and Meridian, Arizona and this claim encompasses portions

of the following quarter section(s), section(s), Township(s) and Range(s) the NE 1/4 and adjusted fractional lots

L1 and L2 of Section 1, Township 23 South, Range 10 East

Gila Salt River Base and Meridian, Arizona.

The locality of this claim with reference to some natural object or permanent monument and additional information

(if any) concerning its locality are as follows: The location post for this notice is within 25 feet of UTM 12R

474110.2mE, 3480470mN, adjacent to ORO 95 to the northern and ORO 93 to the southern boundary.

\_\_\_\_\_ The above information is shown on the attached map.

DATED AND POSTED on the ground this 7th day of April, 2017.

☐ LOCATOR(s) ☒ AGENT

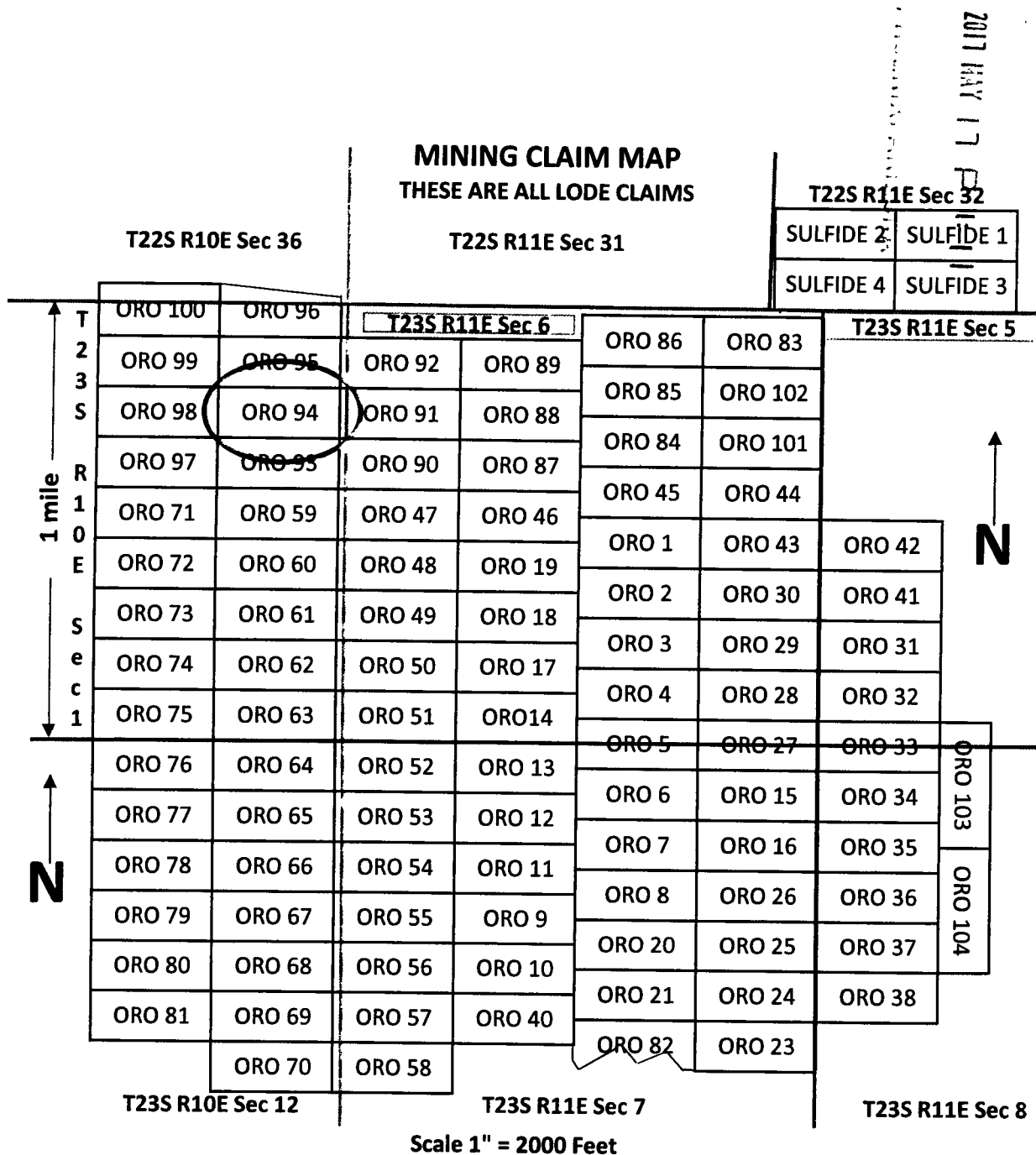
Print Name(s) Richard Cummings

Signature(s) [Signature]

Form MCF100  
Revised July 2014

This form is available from the Arizona Geological Survey and may be reproduced.

AMC444168



AMC444168

Scale 1" = 2000 Feet

1. The above map depicts the ORO 94 mining claim, which is located in section 1, Township 23S, Range 10E, Gila and Salt River Base Meridian, Santa Cruz County, Arizona. Total Claim acreage is 20.66 acres.
2. The type of corner and location monuments used are 2" x 2" wooden posts. 4 feet tall.
3. The bearings and distances in degrees and feet between claim corners and public survey monuments are as depicted on the map: the location notice post is approximately 2036 feet at a heading of 230 degrees from the common corner of Township 22S and 23S and Range 10E and 11E.

2017-03624

Page 1 of 2

Requested By: Goodmark Capital Group Inc.  
 SUZANNE SAINZ, RECORDER  
 SANTA CRUZ COUNTY, ARIZONA  
 05-11-2017 03:35 PM Recording Fee \$10.00

## LOCATION NOTICE FOR LODE MINING CLAIM

☐ Amendment BLM Serial # \_\_\_\_\_

NOTICE IS HEREBY GIVEN that the Oro 95  
 \_\_\_\_\_ lode mining claim has been located  
 by GoodMark Capital Group INC whose current mailing  
 address is 103 E Atkins Rd., Seagoville TX, 75159

BLM  
 Date  
 Stamp

2017 MAY 17 P 1:11

The general course of this claim is Easterly and it is situated in Santa Cruz  
 County, Arizona. This claim is 1500 feet in length and 600 feet in width.

20.66 Total Claim Acreage. This claim runs from the location monument on which this location notice  
 is posted on the centerline of the claim approximately 1500 feet in a easterly direction to the east  
 end line and 0 feet in a westerly direction to the west end line. This claim is marked by six  
 monuments, one at each corner and one at the center of each end line of the claim.

The location monument on which this notice is posted is situated within Section 1, Township 23  
South, Range 10 East, Gila Salt River Base and Meridian, Arizona and this claim encompasses portions  
 of the following quarter section(s), section(s), Township(s) and Range(s) the adjusted fractional lots L1 and L2  
associated with the NE 1/4 of Section 1, Township 23 South, Range 10 East

Gila Salt River Base and Meridian, Arizona.

The locality of this claim with reference to some natural object or permanent monument and additional information  
 (if any) concerning its locality are as follows: The location post for this notice is within 25 feet of UTM 12R  
474110.2mE 3480653mN, adjacent to ORO 96 to the northern and ORO 94 to the southern boundary

The above information is shown on the attached map.

DATED AND POSTED on the ground this 7th day of April, 2017.

☐ LOCATOR(s) ☒ AGENT

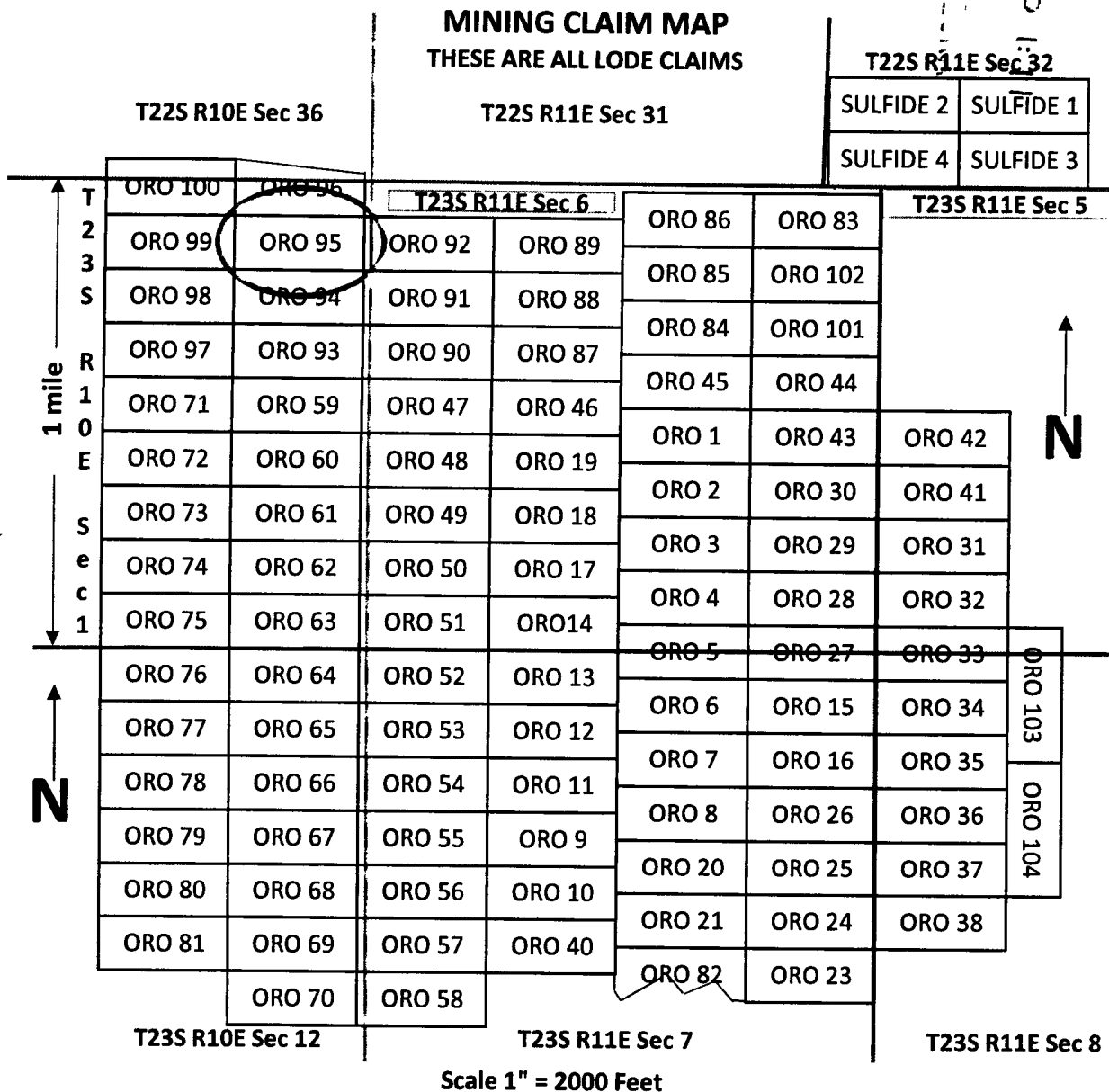
Print Name(s) Richard Cummings

Signature(s) [Signature]

Form MCF100  
 Revised July 2014

This form is available from the Arizona Geological Survey and may be reproduced.

AMC444169



AMC44169

1. The above map depicts the ORO 95 mining claim, which is located in section 1, Township 23S, Range 10E, Gila and Salt River Base Meridian, Santa Cruz County, Arizona. Total Claim acreage is 20.66 acres.
2. The type of corner and location monuments used are 2" x 2" wooden posts. 4 feet tall.
3. The bearings and distances in degrees and feet between claim corners and public survey monuments are as depicted on the map: the location notice post is approximately 2036 feet at a

2017-03625

Page 1 of 2

Requested By: Goodmark Capital Group Inc.  
 SUZANNE SAINZ, RECORDER  
 SANTA CRUZ COUNTY, ARIZONA  
 05-11-2017 03:35 PM Recording Fee \$10.00

# LOCATION NOTICE FOR LOSE MINING CLAIM

☐ Amendment BLM Serial # \_\_\_\_\_

NOTICE IS HEREBY GIVEN that the Oro 86  
 \_\_\_\_\_ lode mining claim has been located  
 by GoodMark Capital Group INC whose current mailing  
 address is 103 E. Atkins Rd., Seagoville TX., 75159

BLM  
Date  
Stamp

2017 MAY 17 P 1:11  
 REC'D  
 SANTA CRUZ COUNTY, ARIZONA

The general course of this claim is Easterly and it is situated in Santa Cruz  
 County, Arizona. This claim is 1500 feet in length and 600 feet in width.

18.06 Total Claim Acreage. This claim runs from the location monument on which this location notice  
 is posted on the centerline of the claim approximately 1500 feet in a easterly direction to the east  
 end line and 0 feet in a westerly direction to the west end line. This claim is marked by six  
 monuments, one at each corner and one at the center of each end line of the claim.

The location monument on which this notice is posted is situated within Section 1, Township 23  
South, Range 10 East, Gila Salt River Base and Meridian, Arizona and this claim encompasses portions  
 of the following quarter section(s), section(s), Township(s) and Range(s) SE 1/4 of Sec 36, Township 22S,  
Range 10 East, as well as the adjusted fractional lot 11 and 12 of Section 1, Township 23S Range 10E  
 Gila Salt River Base and Meridian, Arizona.

The locality of this claim with reference to some natural object or permanent monument and additional information  
 (if any) concerning its locality are as follows: The location post for this notice is within 25 feet of UTM 12R  
474110.2mE 3480836mN and adjacent to ORO 100 to the western and ORO 95 to southern boundary

The above information is shown on the attached map.

DATED AND POSTED on the ground this 7th day of April, 2017.

☐ LOCATOR(s) ☒ AGENT

Print Name(s) Richard Cummings

Signature(s) [Signature]

Form MCF100  
Revised July 2014

This form is available from the Arizona Geological Survey and may be reproduced.

AMC444170

DL 17P

**MINING CLAIM MAP**  
**THESE ARE ALL LODE CLAIMS**

**T22S R10E Sec 36**

**T22S R11E Sec 31**

**T22S-R11E SET 32**

## SULFIDE 2

**SULFIDE 1**

## SULFIDE 4

**SULFIDE 3**

1 mile

T  
2  
3  
S  
R  
1  
0  
E  
S  
e  
c  
1

## 1 mile

**N**

**N**

AMC44170

**Scale 1" = 2000 Feet**

- 1. The above map depicts the ORO 96 mining claim, which is located in sections 1 and 36, Township 23S and 22S, Range 10E, Gila and Salt River Base Meridian, Santa Cruz County, Arizona. Total Claim acreage is 18.08 acres.**
- 2. The type of corner and location monuments used are 2" x 2" wooden posts. 4 feet tall.**
- 3. The bearings and distances in degrees and feet between claim corners and public survey monuments are as depicted on the map: the location notice post is approximately 1,573 feet at a**





2017-03626

Page 1 of 2

Requested By: Goodmark Capital Group Inc.  
SUZANNE SAINZ, RECORDER  
SANTA CRUZ COUNTY, ARIZONA  
05-11-2017 03:35 PM Recording Fee \$10.00

# LOCATION NOTICE FOR LODE MINING CLAIM

☐ Amendment BLM Serial # \_\_\_\_\_

NOTICE IS HEREBY GIVEN that the Oro 97  
\_\_\_\_\_ lode mining claim has been located  
by GoodMark Capital Group INC whose current mailing  
address is 103 E Atkins Rd., Seagoville TX., 75159

BLM  
Date  
Stamp

2017 MAY 17 P

The general course of this claim is Easterly and it is situated in Santa Cruz  
County, Arizona. This claim is 1500 feet in length and 600 feet in width.

20.66 Total Claim Acreage. This claim runs from the location monument on which this location notice  
is posted on the centerline of the claim approximately 1500 feet in a easterly direction to the east  
end line and 0 feet in a westerly direction to the west end line. This claim is marked by six  
monuments, one at each corner and one at the center of each end line of the claim.

The location monument on which this notice is posted is situated within Section 1, Township 23  
S, Range 10 E, Gila Salt River Base and Meridian, Arizona and this claim encompasses portions  
of the following quarter section(s), section(s), Township(s) and Range(s) the NE 1/4 and NW 1/4 of Section 1,  
Township 23 South, Range 10 East.

Gila Salt River Base and Meridian, Arizona.

The locality of this claim with reference to some natural object or permanent monument and additional information  
(if any) concerning its locality are as follows: The location post for this notice is within 25 feet of UTM 12 R  
474111mE, 3480285mN, and is adjacent to ORO 98 on the northern and ORO 93 on the eastern boundary

The above information is shown on the attached map.

DATED AND POSTED on the ground this 7th day of April, 2017.

☐ LOCATOR(s) ☒ AGENT

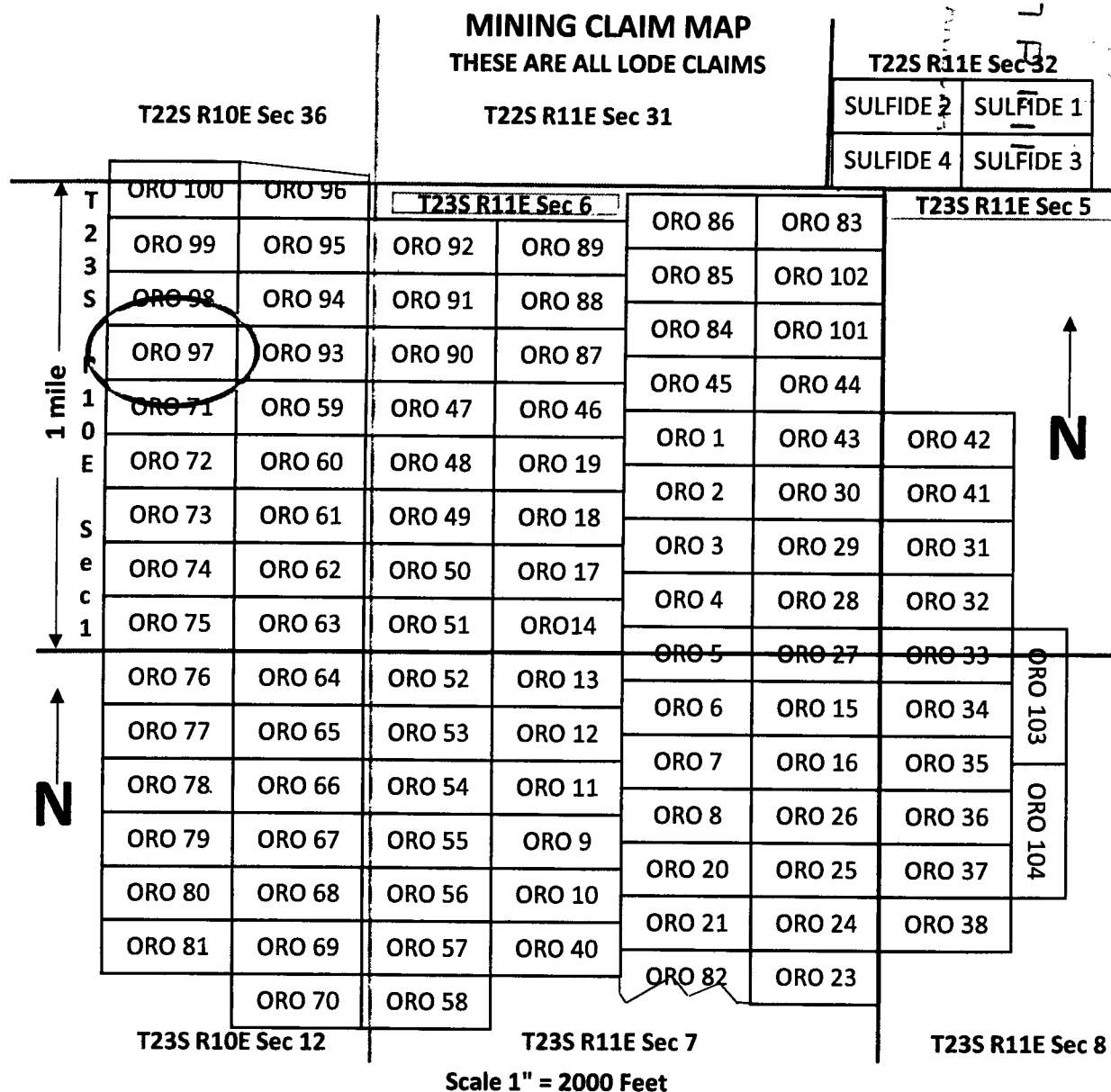
Print Name(s) Richard Cummings

Signature(s) R. Cummings

Form MCF100  
Revised July 2014

This form is available from the Arizona Geological Survey and may be reproduced.

AMC444171



AMC444171

1. The above map depicts the ORO 97 mining claim, which is located in section 1, Township 23S, Range 10E, Gila and Salt River Base Meridian, Santa Cruz County, Arizona. Total Claim acreage is 20.66 acres.
2. The type of corner and location monuments used are 2" x 2" wooden posts. 4 feet tall.
3. The bearings and distances in degrees and feet between claim corners and public survey monuments are as depicted on the map: the location notice post is approximately 2463 feet at a heading of 220 degrees from the common corner of Township 22S and 23S and Range 10E and 11E.

2017-03627

Page 1 of 2

Requested By: Goodmark Capital Group Inc.

SUZANNE SAINZ, RECORDER

SANTA CRUZ COUNTY, ARIZONA

05-11-2017 03:35 PM Recordings Fee \$10.00

**LOCATION NOTICE FOR LODE MINING CLAIM**

☐ Amendment BLM Serial # \_\_\_\_\_

NOTICE IS HEREBY GIVEN that the Oro 98  
\_\_\_\_\_ lode mining claim has been located  
by GoodMark Capital Group INC whose current mailing  
address is 103 E Atkins Rd., Seagoville TX, 75159

BLM  
Date  
Stamp

2017 MAY 17 P 1:11

The general course of this claim is Westerly and it is situated in Santa Cruz  
County, Arizona. This claim is 1500 feet in length and 600 feet in width.

20.66 Total Claim Acreage. This claim runs from the location monument on which this location notice  
is posted on the centerline of the claim approximately 1500 feet in a westerly direction to the west  
end line and 0 feet in a easterly direction to the east end line. This claim is marked by six  
monuments, one at each corner and one at the center of each end line of the claim.

The location monument on which this notice is posted is situated within Section 1, Township 23  
S, Range 10 E, Gila Salt River Base and Meridian, Arizona and this claim encompasses portions  
of the following quarter section(s), section(s), Township(s) and Range(s) NE 1/4 and NW 1/4 as well as the  
adjusted fractional lots L2 and L3 of Section 1, Township 23 South, Range 10 East.

Gila Salt River Base and Meridian, Arizona.

The locality of this claim with reference to some natural object or permanent monument and additional information  
(if any) concerning its locality are as follows: the location post for this notice is within 25 feet of UTM 12R  
474111mE, 3480468mN, and is adjacent to ORO 97 on the southern and ORO 99 on the northern  
boundary. The above information is shown on the attached map.

DATED AND POSTED on the ground this 7th day of April, 2017.

☐ LOCATOR(s) ☒ AGENT

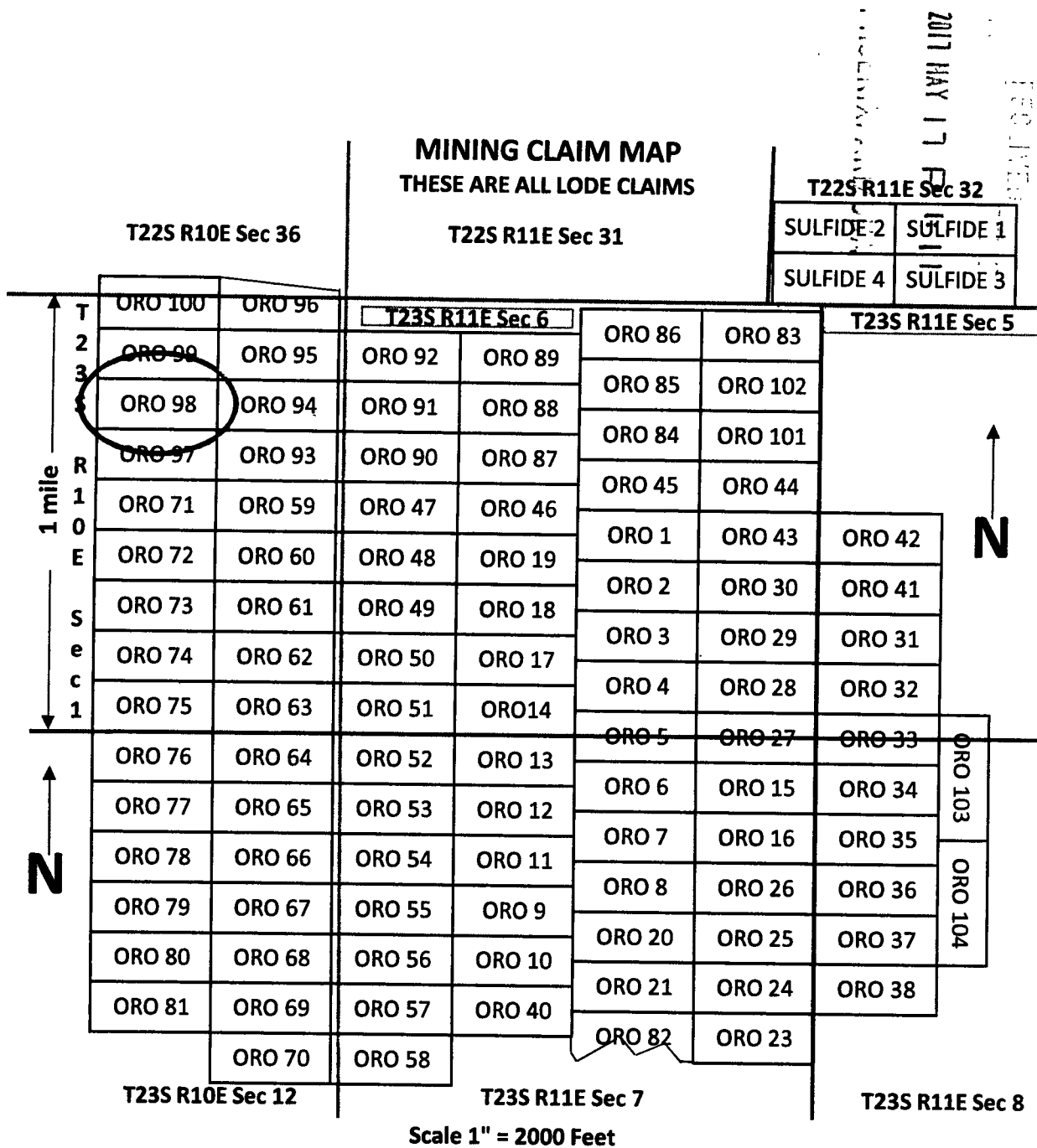
Print Name(s) Richard Cummings

Signature(s) *Richard Cummings*


Form MCF100  
Revised July 2014

This form is available from the Arizona Geological Survey and may be reproduced.

AMC444172



1. The above map depicts the ORO 98 mining claim, which is located in section 1, Township 23S, Range 10E, Gila and Salt River Base Meridian, Santa Cruz County, Arizona. Total Claim acreage is 20.66 acres.
2. The type of corner and location monuments used are 2" x 2" wooden posts. 4 feet tall.
3. The bearings and distances in degrees and feet between claim corners and public survey monuments are as depicted on the map: the location notice post is approximately 2036 feet at a heading of 230 degrees from the common corner of Township 22S and 23S and Range 10E and 11E.



2017-03628

Page 1 of 2

Requested By: Goodmark Capital Group Inc.

SUZANNE SAINZ, RECORDER

SANTA CRUZ COUNTY, ARIZONA

05-11-2017 03:35 PM Recording Fee \$10.00

## LOCATION NOTICE FOR LOSE MINING CLAIM

☐ Amendment BLM Serial # \_\_\_\_\_

NOTICE IS HEREBY GIVEN that the Oro 99  
\_\_\_\_\_ lose mining claim has been located  
by GoodMark Capital Group INC whose current mailing  
address is 103 E Atkins Rd., Seagoville TX, 75159

BLM  
Date  
Stamp2017 MAY 17 P 1:11  
SANTA CRUZ COUNTY, ARIZONA  
RECORDED

The general course of this claim is Westerly and it is situated in Santa Cruz  
County, Arizona. This claim is 1500 feet in length and 600 feet in width.

20.66 Total Claim Acreage. This claim runs from the location monument on which this location notice  
is posted on the centerline of the claim approximately 1500 feet in a westerly direction to the west  
end line and 0 feet in a easterly direction to the east end line. This claim is marked by six  
monuments, one at each corner and one at the center of each end line of the claim.

The location monument on which this notice is posted is situated within Section 1, Township 23  
S, Range 10 E, Gila Salt River Base and Meridian, Arizona and this claim encompasses portions  
of the following quarter section(s), section(s), Township(s) and Range(s) NW AND NE 1/4 as well as the  
adjusted fractional lots L2 and L3 of Section 1, Township 23 South, Range 10 East.

Gila Salt River Base and Meridian, Arizona.

The locality of this claim with reference to some natural object or permanent monument and additional information  
(if any) concerning its locality are as follows: the location post for this notice is within 25 feet of UTM 12R  
474111mE, 3480652mN, and is adjacent to ORO 97 on the southern and ORO 99 on the northern  
boundary. The above information is shown on the attached map.

DATED AND POSTED on the ground this 7th day of April, 2017.

☐ LOCATOR(s) ☒ AGENT

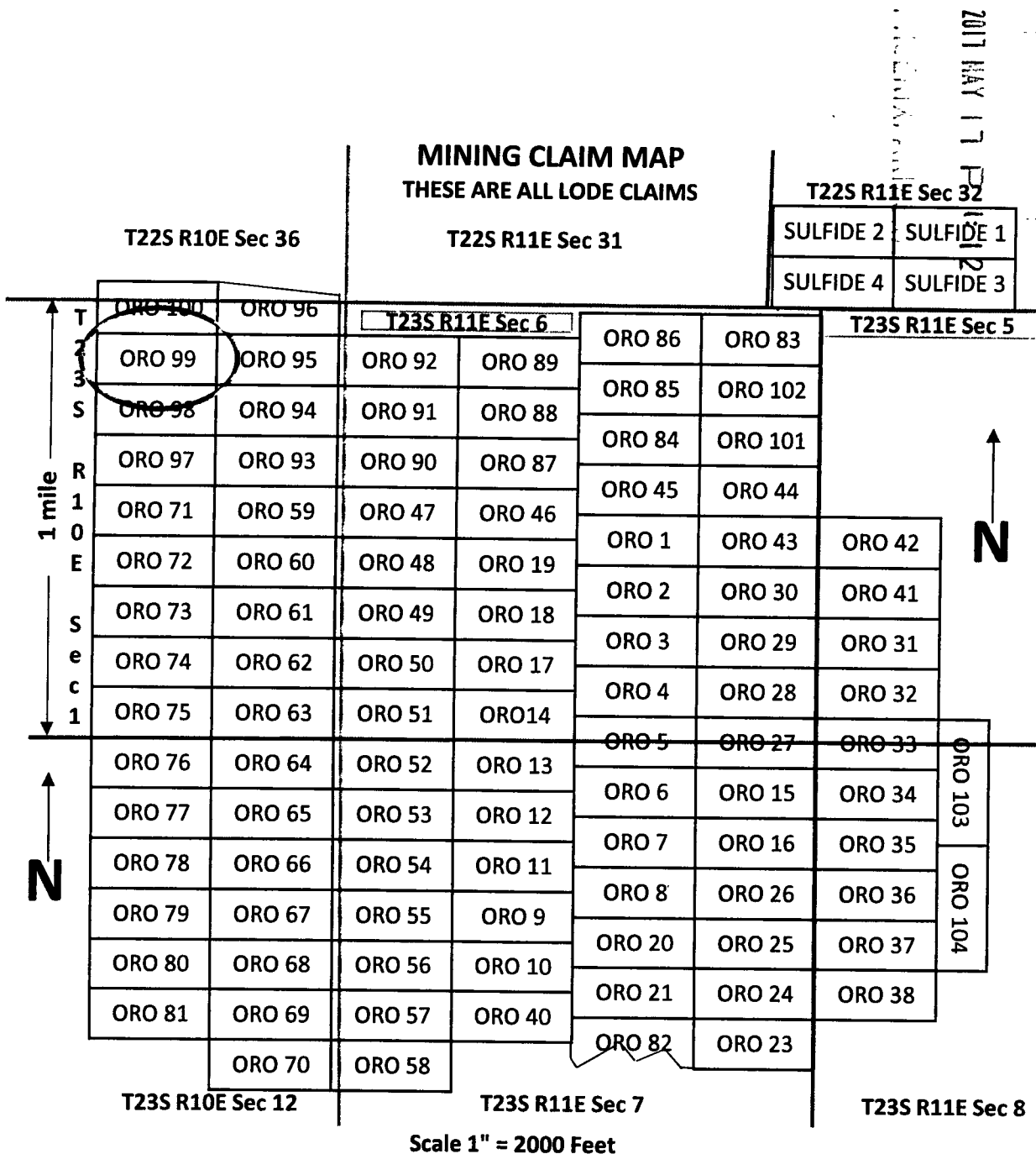
Print Name(s) Richard Cummings

Signature(s) [Signature]

Form MCF100  
Revised July 2014

This form is available from the Arizona Geological Survey and may be reproduced.

AMC444173



1. The above map depicts the ORO 99 mining claim, which is located in section 1, Township 23S, Range 10E, Gila and Salt River Base Meridian, Santa Cruz County, Arizona. Total Claim acreage is 20.66 acres.
2. The type of corner and location monuments used are 2" x 2" wooden posts. 4 feet tall.
3. The bearings and distances in degrees and feet between claim corners and public survey monuments are as depicted on the map: the location notice post is approximately 1,715 feet at a heading of 245.5 degrees from the common corner of Township 22S and 23S and Range 10E and 11E.

2017-03629

Page 1 of 2

Requested By: Goodmark Capital Group Inc.

SUZANNE SAINZ, RECORDER

SANTA CRUZ COUNTY, ARIZONA

05-11-2017 03:35 PM Recording Fee \$10.00

**LOCATION NOTICE FOR LODE MINING CLAIM**

☐ Amendment BLM Serial # \_\_\_\_\_

NOTICE IS HEREBY GIVEN that the Oro 100

\_\_\_\_\_ lode mining claim has been located

by GoodMark Capital Group INC whose current mailing

address is 103 E Atkins Rd., Seagoville TX, 75159

BLM  
Date  
Stamp

2017 MAY 17 P 1:12

The general course of this claim is Westerly and it is situated in Santa Cruz

County, Arizona. This claim is 1500 feet in length and 600 feet in width.

20.66 Total Claim Acreage. This claim runs from the location monument on which this location notice

is posted on the centerline of the claim approximately 1500 feet in a westerly direction to the west  
end line and 0 feet in a easterly direction to the east end line. This claim is marked by six  
monuments, one at each corner and one at the center of each end line of the claim.

The location monument on which this notice is posted is situated within Section 1, Township 23

S, Range 10 E, Gila Salt River Base and Meridian, Arizona and this claim encompasses portions  
of the following quarter section(s), section(s), Township(s) and Range(s) SE 1/4 of Section 36, Township 22  
South Range 11 East, and the NE 1/4 and adjusted fractional lots L2 and L3 of Section 1 T23S R10E  
Gila Salt River Base and Meridian, Arizona.

The locality of this claim with reference to some natural object or permanent monument and additional information  
(if any) concerning its locality are as follows: the location post for this notice is within 25 feet of UTM 12R  
474111mE, 3480835mN, and is adjacent to ORO 97 on the southern and ORO 99 on the northern  
boundary. The above information is shown on the attached map.

DATED AND POSTED on the ground this 7th day of April, 2017.

☐ LOCATOR(s) ☒ AGENT

Print Name(s) Richard Cummings

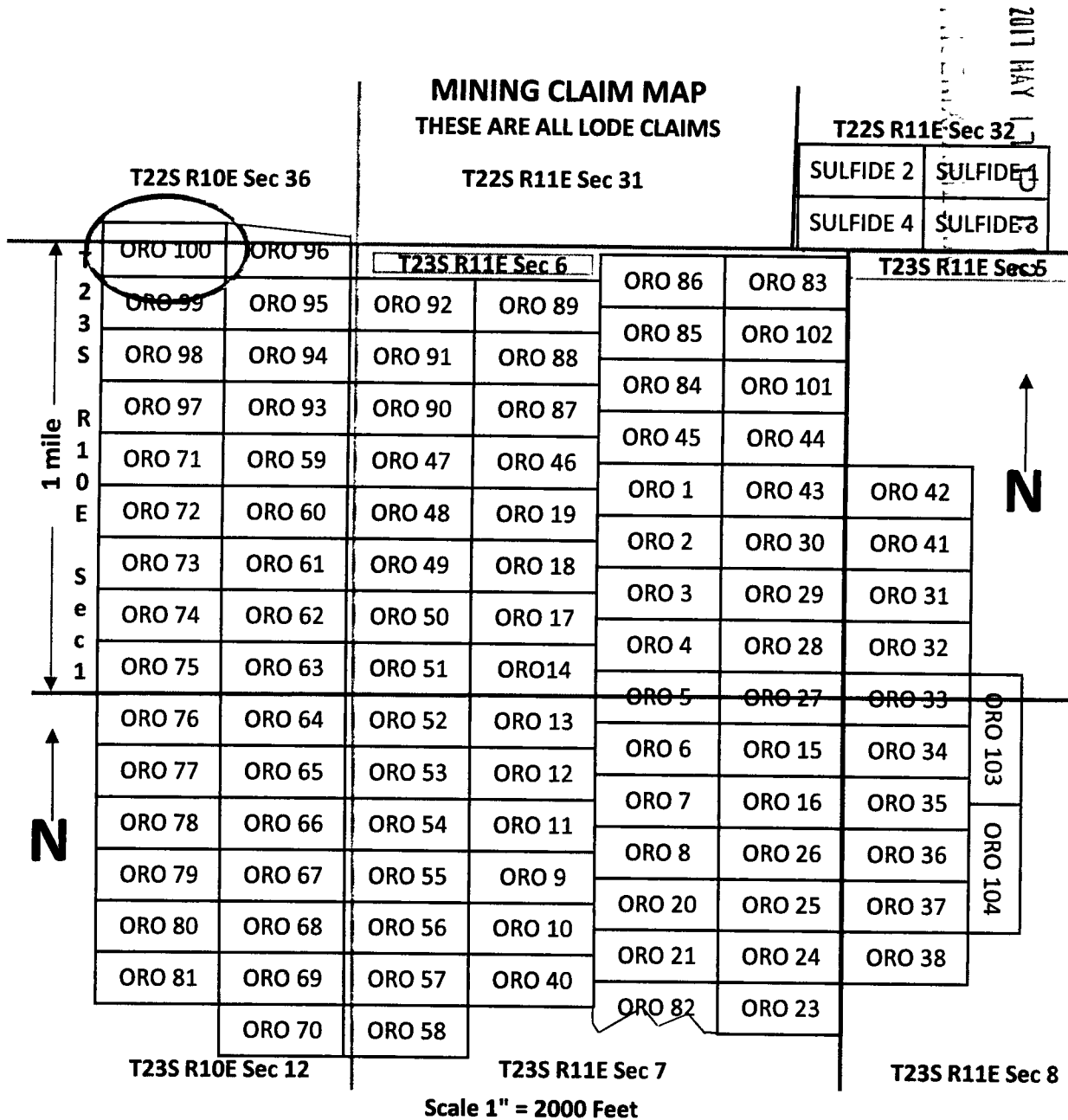
Signature(s) *Richard Cummings*

Form MCF100  
Revised July 2014


This form is available from the Arizona Geological Survey and may be reproduced.

AMC444174





1. The above map depicts the ORO 100 mining claim, which is located in sections 1 and 36, Township 23S and 22S, Range 10E, Gila and Salt River Base Meridian, Santa Cruz County, Arizona. Total Claim acreage is 20.66 acres.
2. The type of corner and location monuments used are 2" x 2" wooden posts. 4 feet tall.
3. The bearings and distances in degrees and feet between claim corners and public survey monuments are as depicted on the map: the location notice post is approximately 1,573 feet at a heading of 266 degrees from the common corner of Township 22S and 23S and Range 10E and 11E.



2017-03630

Page 1 of 2

Requested By: Goodmark Capital Group Inc.

SUZANNE SAINZ, RECORDER

SANTA CRUZ COUNTY, ARIZONA

05-11-2017 03:35 PM Recording Fee \$10.00

# LOCATION NOTICE FOR LODE MINING CLAIM

☐ Amendment BLM Serial # \_\_\_\_\_

NOTICE IS HEREBY GIVEN that the Oro 101

\_\_\_\_\_ lode mining claim has been located

by GoodMark Capital Group INC whose current mailing

address is 103 E Arkins Rd., Seagoville TX, 75159

BLM  
Date  
Stamp

RECEIVED  
2017 MAY 17 P 1:12  
SANTA CRUZ COUNTY, ARIZONA

The general course of this claim is Easterly and it is situated in Santa Cruz

County, Arizona. This claim is 1500 feet in length and 600 feet in width.

20.66 Total Claim Acreage. This claim runs from the location monument on which this location notice

is posted on the centerline of the claim approximately 1500 feet in a easterly direction to the east  
end line and 0 feet in a westerly direction to the west end line. This claim is marked by six  
monuments, one at each corner and one at the center of each end line of the claim.

The location monument on which this notice is posted is situated within Section 6, Township 23

South, Range 11 East, Gila Salt River Base and Meridian, Arizona and this claim encompasses portions

of the following quarter section(s), section(s), Township(s) and Range(s) NE 1/4 section

of Section 6, Township 23 South, Range 11 East.

Gila Salt River Base and Meridian, Arizona.

The locality of this claim with reference to some natural object or permanent monument and additional information

(if any) concerning its locality are as follows: the location post for this notice is within 25 feet of UTM 12R,

475939mE, 3480378.5mN. Adjacent to ORO 83 to the northern, and ORO 101 to the southern boundary.

\_\_\_\_\_ The above information is shown on the attached map.

DATED AND POSTED on the ground this 8th day of April, 2017.

☐ LOCATOR(s) ☒ AGENT

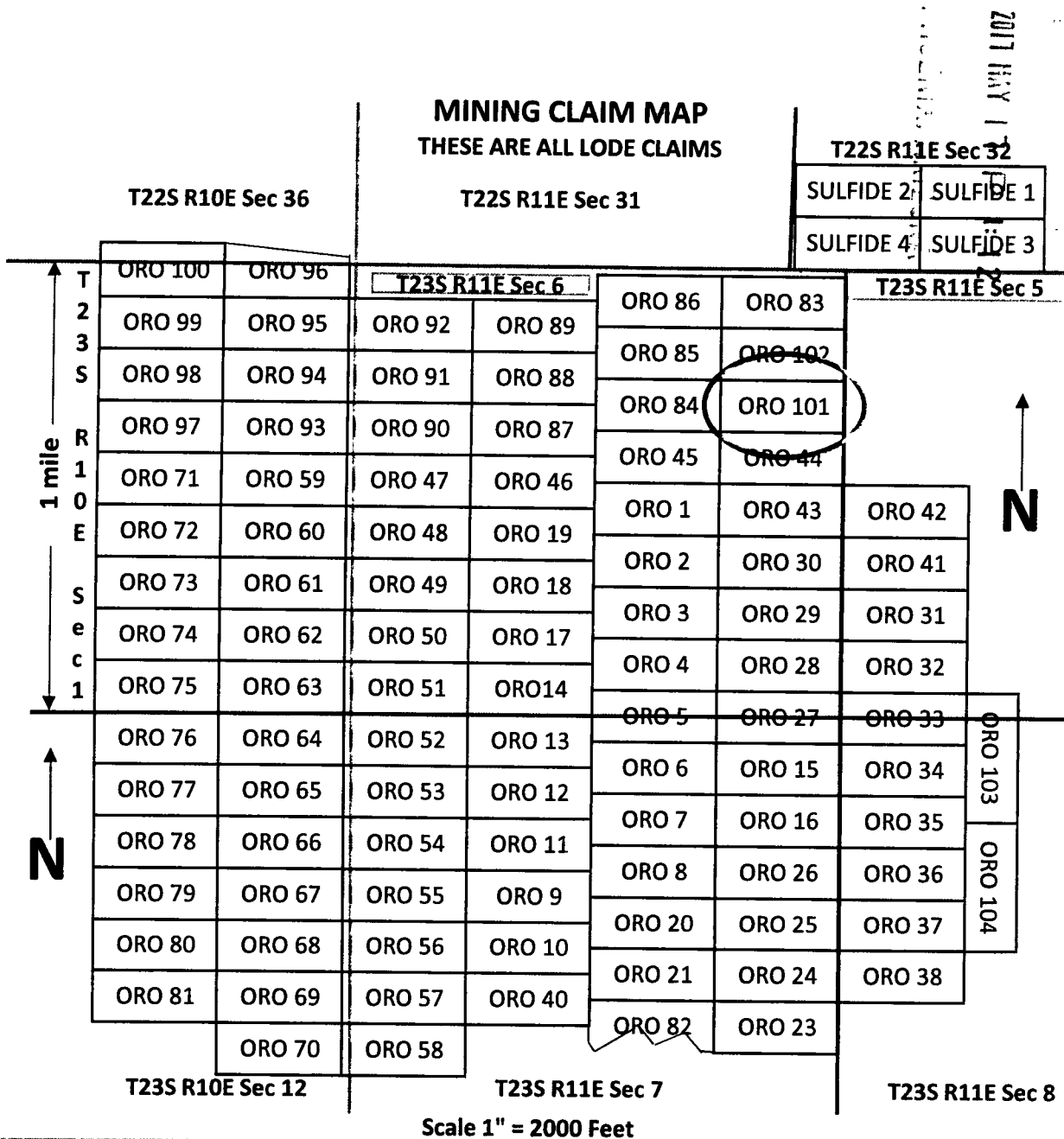
Print Name(s) Richard Cummings

Signature(s) *R.C. Cummings*

Form MCF100  
Revised July 2014

This form is available from the Arizona Geological Survey and may be reproduced.

AMC44175



1. The above map depicts the ORO 101 mining claim, which is located in section 6, Township 23S, Range 11E Gila and Salt River Base Meridian, Santa Cruz County, Arizona. Total Claim acreage is 20.66 acres.
2. The type of corner and location monuments used are 2" x 2" wooden posts. 4 feet tall.
3. The bearings and distances in degrees and feet between claim corners and public survey monuments are as depicted on the map: the location notice post is approximately 4720 feet at a heading of 110 degrees from the common corner of Township 22S and 23S and Range 10E and 11E.

2017-03631

Page 1 of 2

Requested By: Goodmark Capital Group Inc.

SUZANNE SAINZ, RECORDER

SANTA CRUZ COUNTY, ARIZONA

05-11-2017 03:35 PM Recording Fee \$10.00

**LOCATION NOTICE FOR LOSE MINING CLAIM**☐ Amendment BLM Serial # \_\_\_\_\_NOTICE IS HEREBY GIVEN that the Oro 102

\_\_\_\_\_ lose mining claim has been located

by GoodMark Capital Group INC whose current mailingaddress is 103 E Atkins Rd., Seagoville TX, 75159BLM  
Date  
StampThe general course of this claim is Easterly and it is situated in Santa CruzCounty, Arizona. This claim is 1500 feet in length and 600 feet in width.

20.66 Total Claim Acreage. This claim runs from the location monument on which this location notice is posted on the centerline of the claim approximately 1500 feet in a easterly direction to the east end line and 0 feet in a westerly direction to the west end line. This claim is marked by six monuments, one at each corner and one at the center of each end line of the claim.

The location monument on which this notice is posted is situated within Section 6, Township 23 South, Range 11 East, Gila Salt River Base and Meridian, Arizona and this claim encompasses portions of the following quarter section(s), section(s), Township(s) and Range(s) NE 1/4 and the adjusted fractional lots L1 and L2 of Section 6, Township 23 South, Range 11 East.

Gila Salt River Base and Meridian, Arizona.

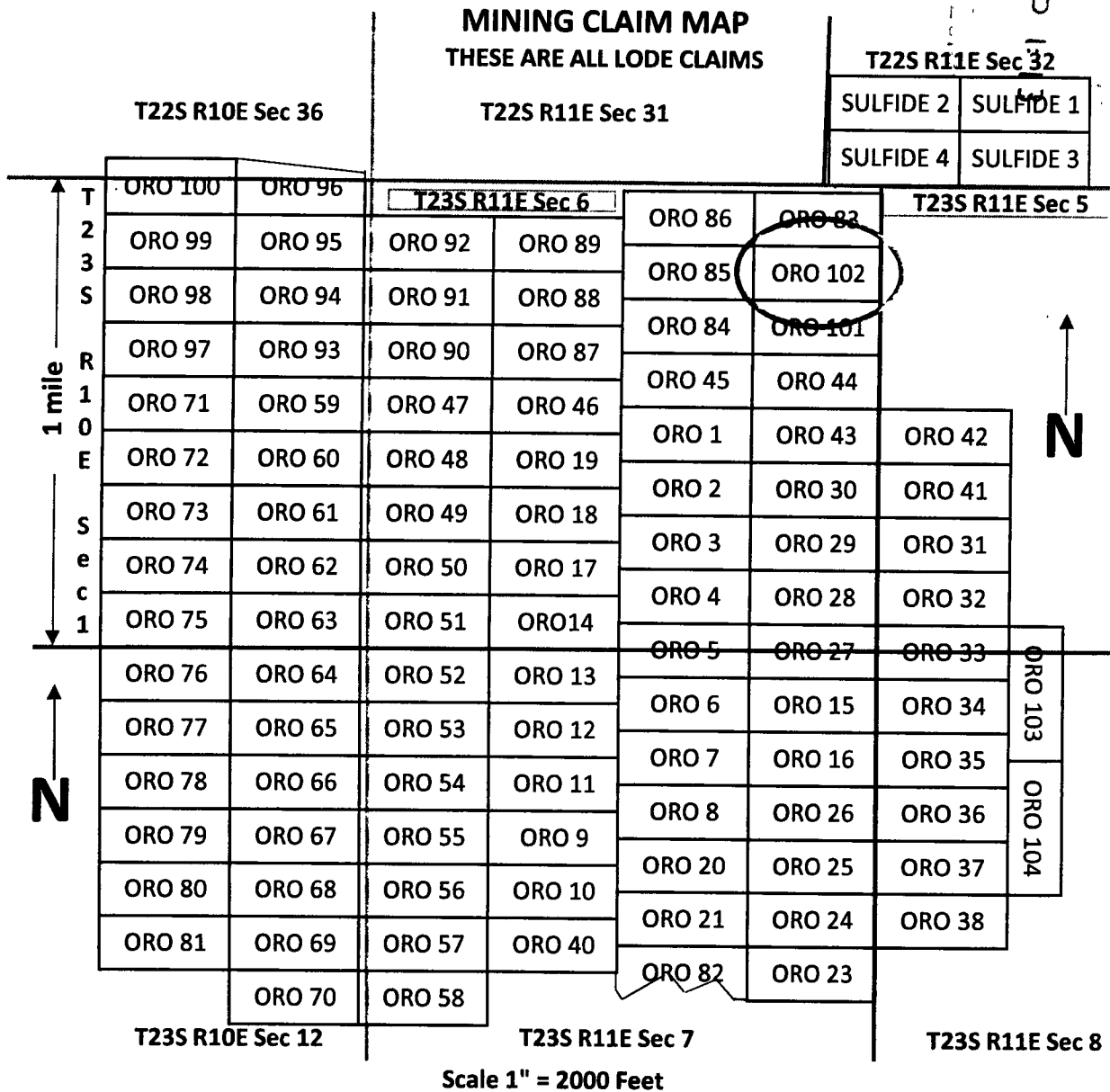
The locality of this claim with reference to some natural object or permanent monument and additional information (if any) concerning its locality are as follows: the location post for this notice is within 25 feet of UTM 12R, 475939mE, 3480561.5mN. Adjacent to ORO 83 to the northern, and ORO 101 to the southern boundary.

\_\_\_\_\_ The above information is shown on the attached map.

DATED AND POSTED on the ground this 8th day of April, 2017.☐ LOCATOR(s) ☒ AGENTPrint Name(s) Richard CummingsSignature(s) R. D. CummingsForm MCF100  
Revised July 2014

This form is available from the Arizona Geological Survey and may be reproduced.

AMC444176



AMC444176

1. The above map depicts the ORO 102 mining claim, which is located in section 6, Township 23S, Range 11E Gila and Salt River Base Meridian, Santa Cruz County, Arizona. Total Claim acreage is 20.66 acres.
2. The type of corner and location monuments used are 2" x 2" wooden posts. 4 feet tall.
3. The bearings and distances in degrees and feet between claim corners and public survey monuments are as depicted on the map: the location notice post is approximately 4545 feet at a heading of 103 degrees from the common corner of Township 22S and 23S and Range 10E and 11E.

2017-03632

Page 1 of 2

Requested By: Goodmark Capital Group Inc.  
SUZANNE SAINZ, RECORDER  
SANTA CRUZ COUNTY, ARIZONA  
05-11-2017 03:35 PM Recording Fee \$10.00

**LOCATION NOTICE FOR LOSE MINING CLAIM**

☐ Amendment BLM Serial # \_\_\_\_\_

NOTICE IS HEREBY GIVEN that the Oro 103

\_\_\_\_\_ lose mining claim has been located

by GoodMark Capital Group INC whose current mailing

address is 103 E Atkins Rd., Seagoville TX, 75159

BLM  
Date  
Stamp

2017 MAY 17 P 1:13

The general course of this claim is Northerly and it is situated in Santa Cruz

County, Arizona. This claim is 1500 feet in length and 600 feet in width.

20.66 Total Claim Acreage. This claim runs from the location monument on which this location notice is posted on the centerline of the claim approximately 1500 feet in a northerly direction to the northern end line and 0 feet in a southerly direction to the southern end line. This claim is marked by six monuments, one at each corner and one at the center of each end line of the claim.

The location monument on which this notice is posted is situated within Section 8, Township 23 South, Range 11 East, Gila Salt River Base and Meridian, Arizona and this claim encompasses portions of the following quarter section(s), section(s), Township(s) and Range(s) SW 1/4 section of sec. 5, T23S, R11E, and the NW 1/4 of Section 8, Township 23 South, Range 11 East.

Gila Salt River Base and Meridian, Arizona.

The locality of this claim with reference to some natural object or permanent monument and additional information (if any) concerning its locality are as follows: The location post for this notice is within 25 feet of UTM 12R,

476940mE, 3478914mN. This claim is adjacent to the Oro 104 on the southern and Oro 32-34 to the western boundary. The above information is shown on the attached map.

DATED AND POSTED on the ground this 10th day of April, 2017.

☐ LOCATOR(s) ☒ AGENT

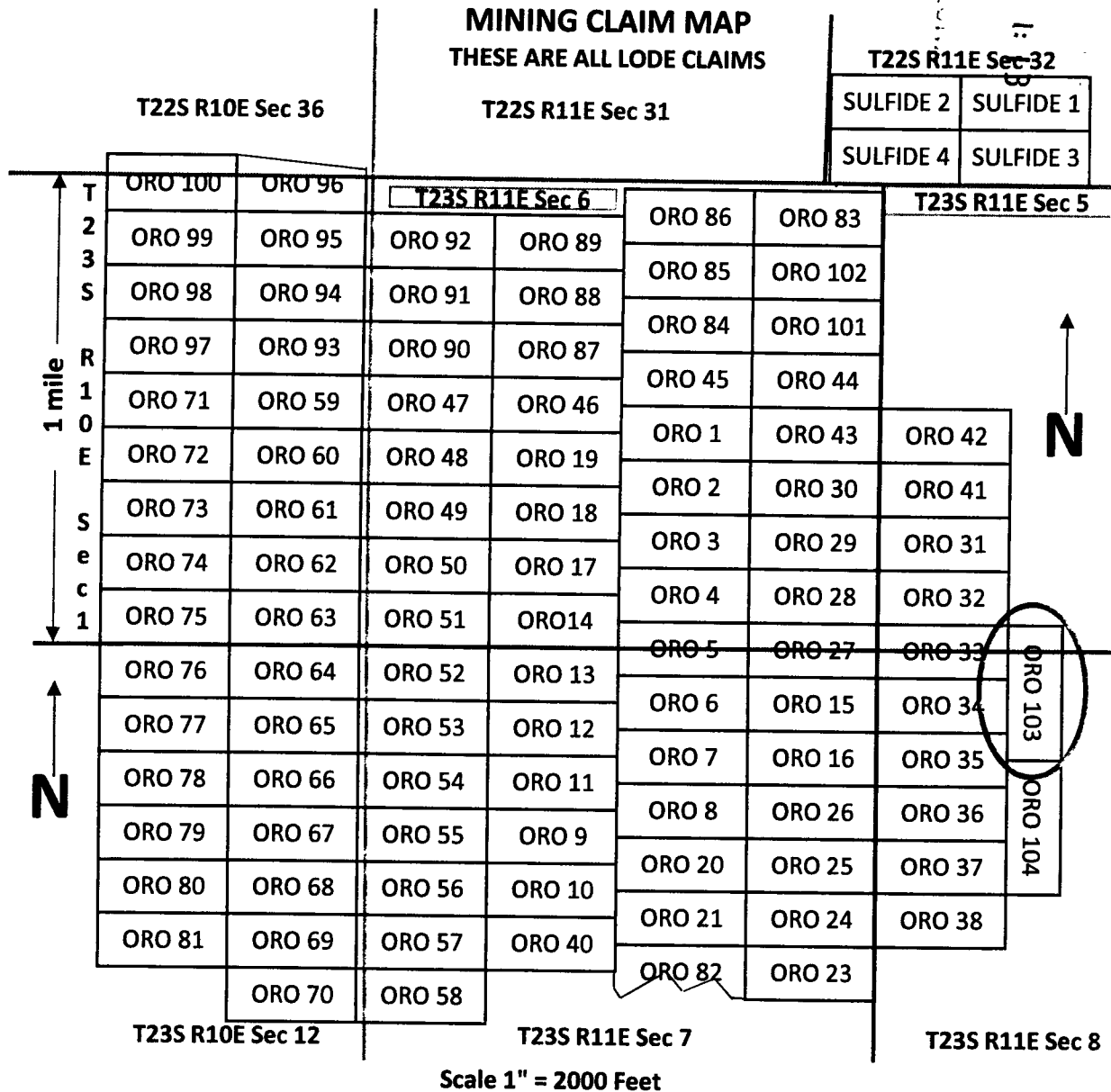
Print Name(s) Richard Cummings

Signature(s) *Richard Cummings*

Form MCF100  
Revised July 2014

This form is available from the Arizona Geological Survey and may be reproduced.

AMC444177



1. The above map depicts the ORO 103 mining claim, which is located in sections 5 and 7, Township 23S, Range 11E Gila and Salt River Base Meridian, Santa Cruz County, Arizona. Total Claim acreage is 20.66 acres.
2. The type of corner and location monuments used are 2" x 2" wooden posts. 4 feet tall.
3. The bearings and distances in degrees and feet between claim corners and public survey monuments are as depicted on the map: the location notice post is approximately 10038 feet at a heading of 130 degrees from the common corner of Township 22S and 23S and Range 10E and 11E.



**LOCATION NOTICE FOR LOSE MINING CLAIM**☐ Amendment BLM Serial # \_\_\_\_\_NOTICE IS HEREBY GIVEN that the Oro 104

\_\_\_\_\_ lode mining claim has been located

by GoodMark Capital Group INC whose current mailingaddress is 103 E Alkins Rd., Seagoville TX, 75159BLM  
Date  
Stamp

2017 MAY 17 P 1:13

The general course of this claim is southerly and it is situated in Santa CruzCounty, Arizona. This claim is 1500 feet in length and 600 feet in width.20.66 Total Claim Acreage. This claim runs from the location monument on which this location noticeis posted on the centerline of the claim approximately 1500 feet in a southerly direction to the southern  
end line and 0 feet in a northerly direction to the northern end line. This claim is marked by six  
monuments, one at each corner and one at the center of each end line of the claim.The location monument on which this notice is posted is situated within Section 8, Township 23South, Range 11 East, Gila Salt River Base and Meridian, Arizona and this claim encompasses portionsof the following quarter section(s), section(s), Township(s) and Range(s) NW 1/4 section of sec. 8, T23S, R11E,and the SW 1/4 of Section 8, Township 23 South, Range 11 East,

Gila Salt River Base and Meridian, Arizona.

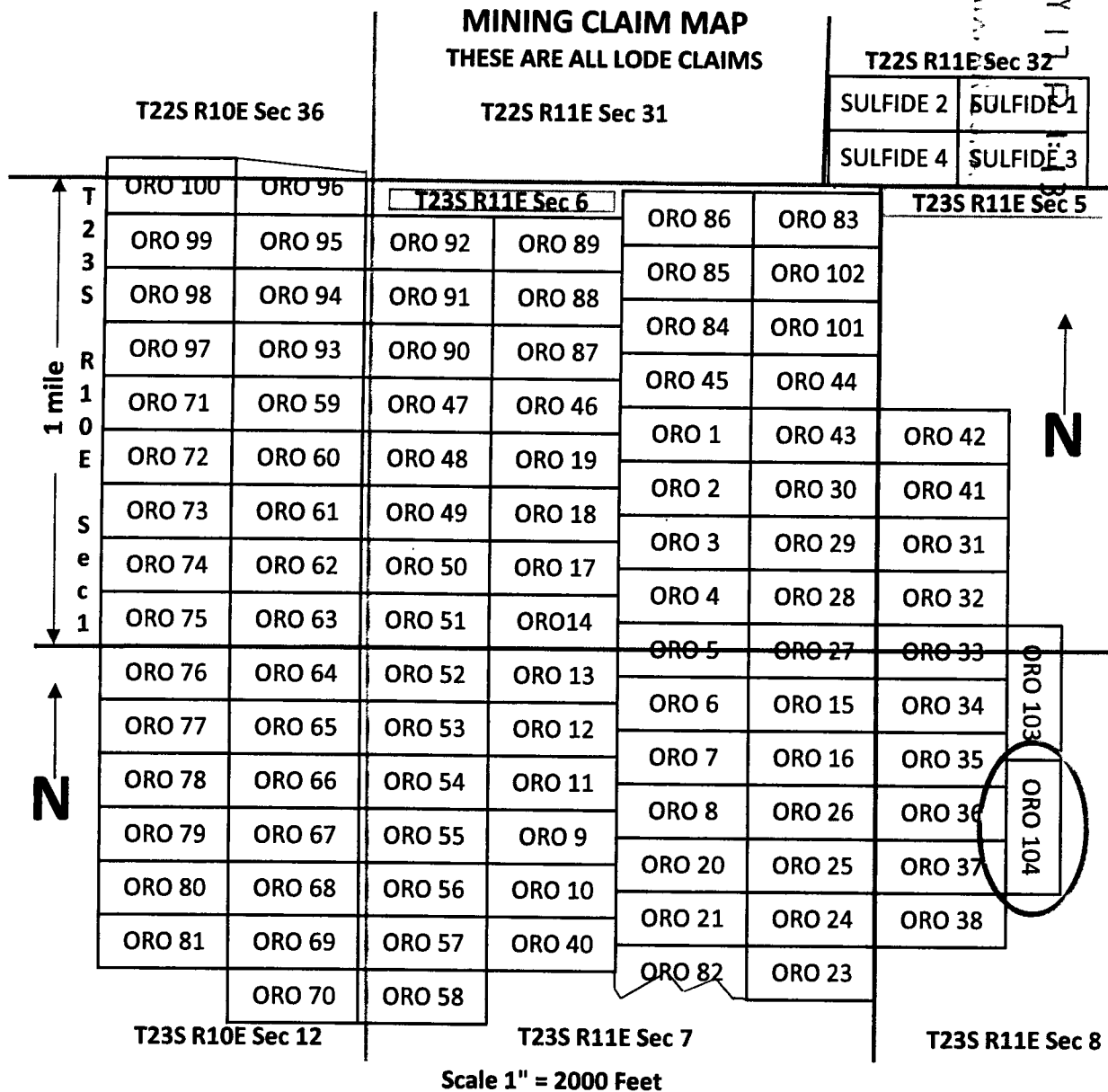
The locality of this claim with reference to some natural object or permanent monument and additional information

(if any) concerning its locality are as follows: The location post for this notice is within 25 feet of UTM 12R,476940mE, 3478914mN. This claim is adjacent to the Oro 103 on the northern and Oro 34-36 to the westernboundary. The above information is shown on the attached map.DATED AND POSTED on the ground this 10th day of April, 2017.☐ LOCATOR(s) ☒ AGENTPrint Name(s) Richard CummingsSignature(s) R. C. Cummings

Form MCF100

Revised July 2014

AMC444178



AMC44170

1. The above map depicts the ORO 104 mining claim, which is located in section 7, Township 23S, Range 11E Gila and Salt River Base Meridian, Santa Cruz County, Arizona. Total Claim acreage is 20.66 acres.
2. The type of corner and location monuments used are 2" x 2" wooden posts. 4 feet tall.
3. The bearings and distances in degrees and feet between claim corners and public survey monuments are as depicted on the map: the location notice post is approximately 10038 feet at a heading of 130 degrees from the common corner of Township 22S and 23S and Range 10E and 11E.

Requested By: Goodmark Capital Group Inc.  
 SUZANNE SAINZ, RECORDER  
 SANTA CRUZ COUNTY, ARIZONA  
 05-11-2017 03:35 PM Recording Fee \$10.00

# LOCATION NOTICE FOR LODE MINING CLAIM

☐ Amendment BLM Serial # \_\_\_\_\_

NOTICE IS HEREBY GIVEN that the Sulfide 1

\_\_\_\_\_ lode mining claim has been located

by GoodMark Capital Group INC whose current mailing

address is 103 E Atkins Rd., Seagoville TX, 75159

BLM  
Date  
Stamp

2017 MAY 17 P 1:13

The general course of this claim is Easterly and it is situated in Santa Cruz

County, Arizona. This claim is 1500 feet in length and 600 feet in width.

20.66 Total Claim Acreage. This claim runs from the location monument on which this location notice

is posted on the centerline of the claim approximately 1500 feet in a easterly direction to the East

end line and 0 feet in a westerly direction to the West end line. This claim is marked by six

monuments, one at each corner and one at the center of each end line of the claim.

The location monument on which this notice is posted is situated within Section 32, Township 22

South, Range 11 East, Gila Salt River Base and Meridian, Arizona and this claim encompasses portions

of the following quarter section(s), section(s), Township(s) and Range(s) SW 1/4, and SE 1/4 section of

section 32, Township 22 South, Range 11 East.

Gila Salt River Base and Meridian, Arizona.

The locality of this claim with reference to some natural object or permanent monument and additional information

(if any) concerning its locality are as follows: adjacent to sulfide 3 to the North, and sulfide 2 to the West

boundary, the location notice is located on the center post within 25 feet of UTM 12R 476650mE, 3480955mN

\_\_\_\_\_ The above information is shown on the attached map.

DATED AND POSTED on the ground this 8th day of April, 2017.

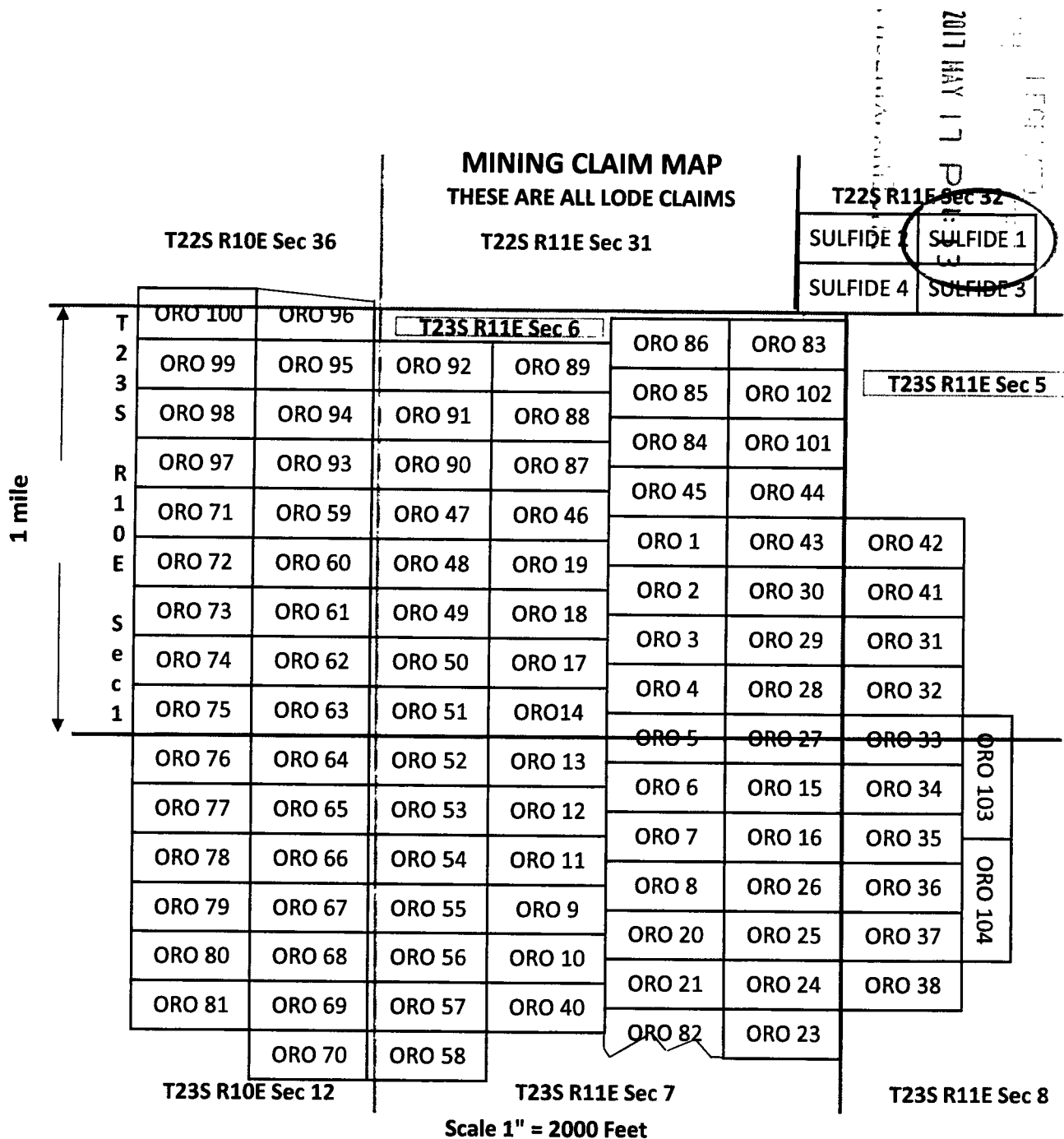
☐ LOCATOR(s) ☒ AGENT

Print Name(s) Richard Cummings

Signature(s) [Signature]

Form MCF100  
Revised July 2014

AMC444179



1. The above map depicts the Sulfide 1 mining claim, which is located in section 32, Township 22S, Range 11E, Gila and Salt River Base Meridian, Santa Cruz County, Arizona. Total Claim acreage is 20.66 acres.
2. The type of corner and location monuments used are 2" x 2" wooden posts. 4 feet tall.
3. The bearings and distances in degrees and feet between claim corners and public survey monuments are as depicted on the map: the location notice post is approximately 6830 feet at a heading of 82 degrees from the common corner of Township 22S and 23S and Range 10E and 11E.

2017-03 5

Page 1 of 2

Requested By: Goodmark Capital Group Inc.

SUZANNE SAINZ, RECORDER

SANTA CRUZ COUNTY, ARIZONA

05-11-2017 03:35 PM Recording Fee \$10.00

# LOCATION NOTICE FOR LOSE MINING CLAIM

☐ Amendment BLM Serial # \_\_\_\_\_

NOTICE IS HEREBY GIVEN that the Sulfide 2

\_\_\_\_\_ lode mining claim has been located

by GoodMark Capital Group INC whose current mailing

address is 103 E Atkins Rd., Seagoville TX, 75159

BLM  
Date  
Stamp

2017 MAY 17 P 1:13

The general course of this claim is Westerly and it is situated in Santa Cruz

County, Arizona. This claim is 1500 feet in length and 600 feet in width.

20.66 Total Claim Acreage. This claim runs from the location monument on which this location notice

is posted on the centerline of the claim approximately 1500 feet in a westerly direction to the West

end line and 0 feet in a easterly direction to the East end line. This claim is marked by six

monuments, one at each corner and one at the center of each end line of the claim.

The location monument on which this notice is posted is situated within Section 32, Township 22

South, Range 11 East, Gila Salt River Base and Meridian, Arizona and this claim encompasses portions

of the following quarter section(s), section(s), Township(s) and Range(s) SW 1/4 of section 32, Township 22

South, Range 11 East.

Gila Salt River Base and Meridian, Arizona.

The locality of this claim with reference to some natural object or permanent monument and additional information

(if any) concerning its locality are as follows: adjacent to Sulfide 4 to the North, and Sulfide 1 to the East

boundary, the location notice is located on the center post within 25 feet of UTM 12R 476650mE, 3480955mN

\_\_\_\_\_ The above information is shown on the attached map.

DATED AND POSTED on the ground this 8th day of April, 2017.

☐ LOCATOR(s) ☒ AGENT

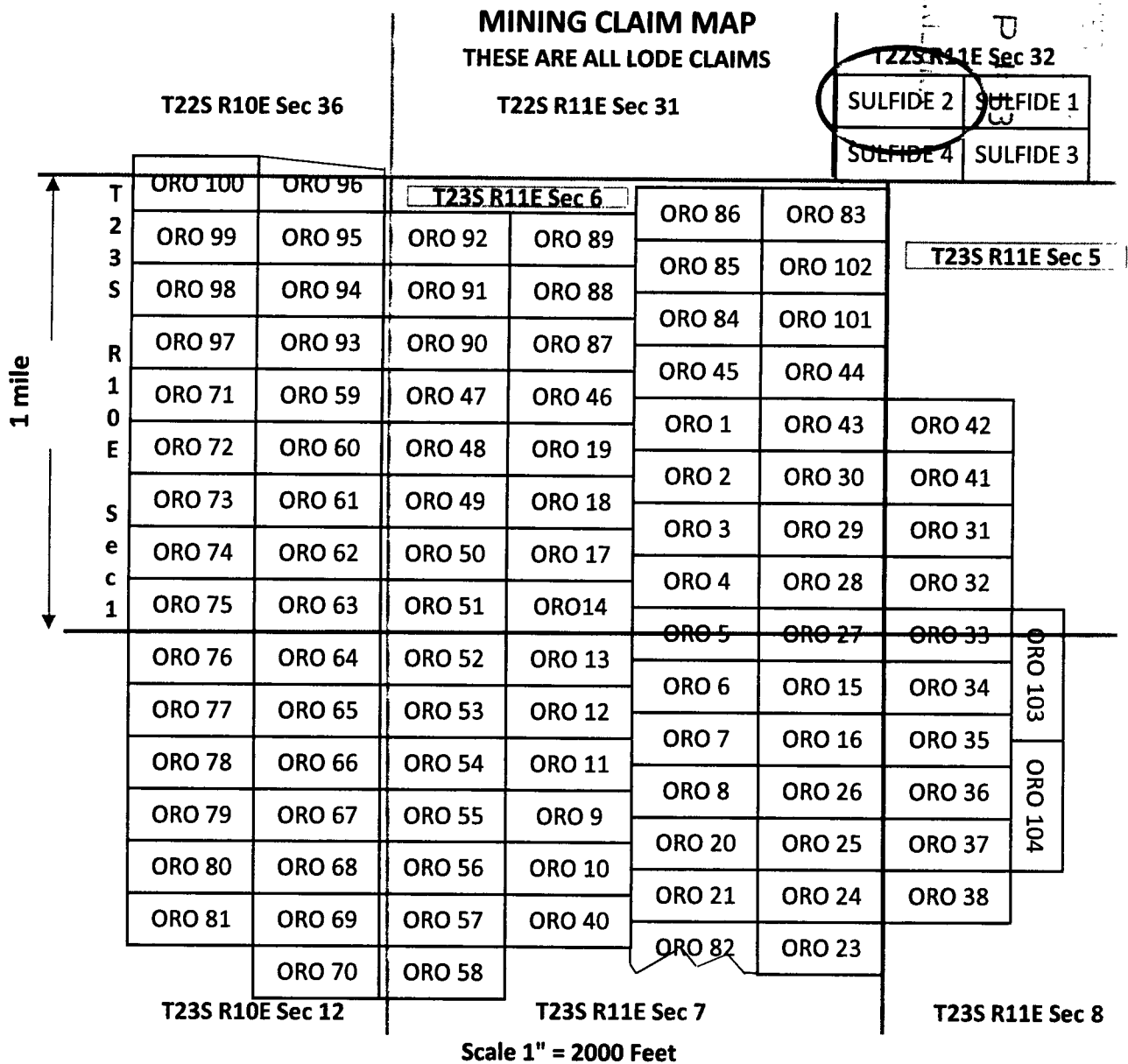
Print Name(s) Richard Cummings

Signature(s) [Signature]

Form MCF100  
Revised July 2014

This form is available from the Arizona Geological Survey and may be reproduced.

AMC444180



1. The above map depicts the Sulfide 2 mining claim, which is located in section 32, Township 22S, Range 11E, Gila and Salt River Base Meridian, Santa Cruz County, Arizona. Total Claim acreage is 20.66 acres.
2. The type of corner and location monuments used are 2" x 2" wooden posts. 4 feet tall.
3. The bearings and distances in degrees and feet between claim corners and public survey monuments are as depicted on the map: the location notice post is approximately 6830 feet at a heading of 82 degrees from the common corner of Township 22S and 23S and Range 10E and 11E.

2017-03636

Page 1 of 2

Requested By: Goodmark Capital Group Inc.  
SUZANNE SAINZ, RECORDER  
SANTA CRUZ COUNTY, ARIZONA  
05-11-2017 03:35 PM Recording Fee \$10.00

**LOCATION NOTICE FOR LOSE MINING CLAIM**

☐ Amendment BLM Serial # \_\_\_\_\_

NOTICE IS HEREBY GIVEN that the Sulfide 3  
\_\_\_\_\_ lode mining claim has been located  
by GoodMark Capital Group INC whose current mailing  
address is 103 E Atkins Rd., Seagoville TX, 75159

BLM  
Date  
Stamp

2017 MAY 17 P 1:13  
RECORDING DIVISION  
SANTA CRUZ COUNTY, ARIZONA

The general course of this claim is easterly and it is situated in Santa Cruz  
County, Arizona. This claim is 1500 feet in length and 600 feet in width.

20.66 Total Claim Acreage. This claim runs from the location monument on which this location notice  
is posted on the centerline of the claim approximately 1500 feet in a easterly direction to the east  
end line and 0 feet in a westerly direction to the west end line. This claim is marked by six  
monuments, one at each corner and one at the center of each end line of the claim.

The location monument on which this notice is posted is situated within Section 32, Township 22  
South, Range 11 East, Gila Salt River Base and Meridian, Arizona and this claim encompasses portions  
of the following quarter section(s), section(s), Township(s) and Range(s) SW 1/4 and SE 1/4 section of section  
32 of Township 22 South, Range 11 East

Gila Salt River Base and Meridian, Arizona.

The locality of this claim with reference to some natural object or permanent monument and additional information  
(if any) concerning its locality are as follows: adjacent to Sulfide 1 to the South and Sulfide 4 to the West  
boundary, the location notice is on the center post within 25 feet of UTM 12R 476650mE, 3481138mN

\_\_\_\_\_ The above information is shown on the attached map.

DATED AND POSTED on the ground this 8th day of April, 2017.

☐ LOCATOR(s) ☒ AGENT

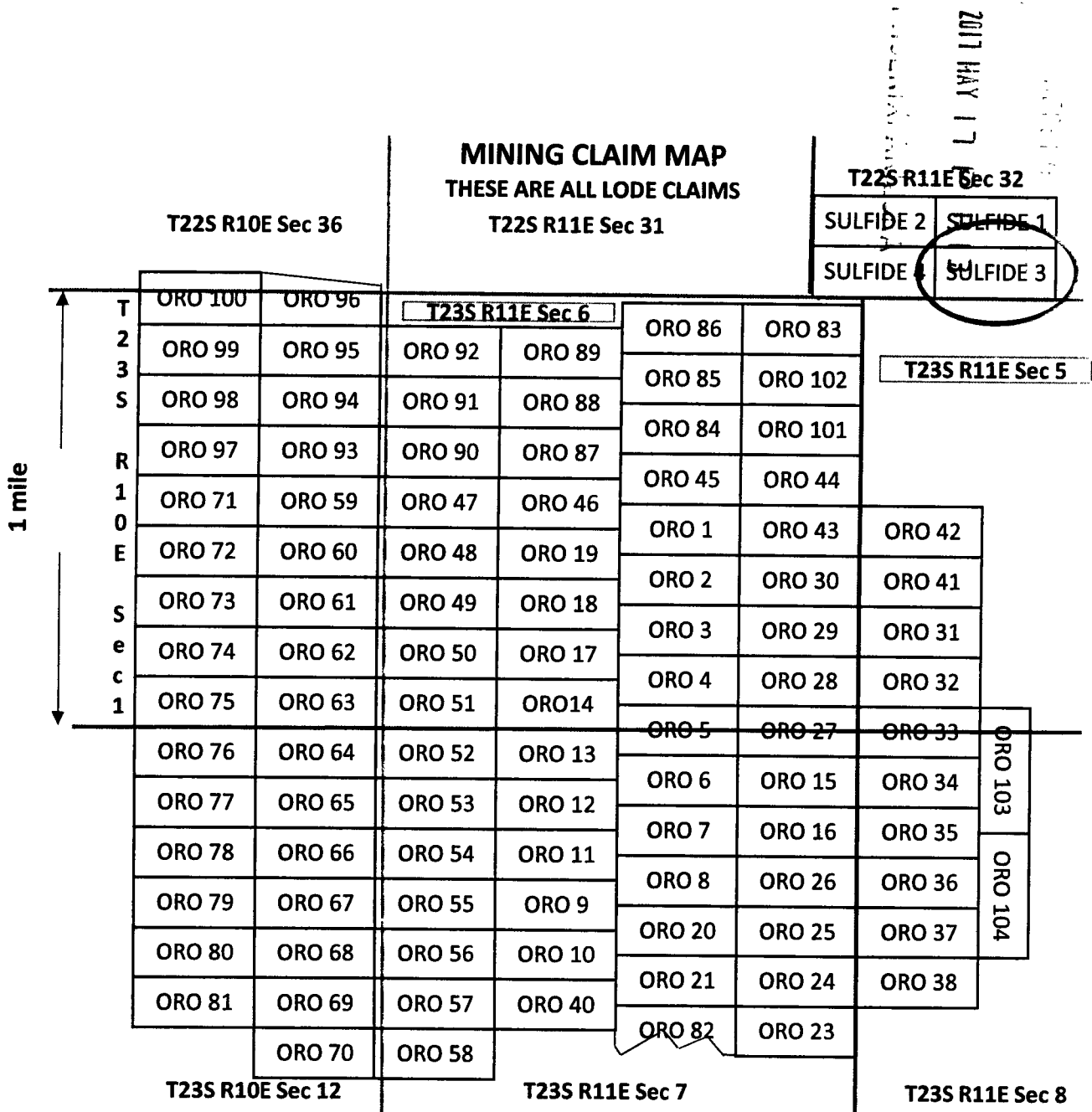
Print Name(s) Richard Cummings

Signature(s) R. O. Cummings

Form MCF100  
Revised July 2014

This form is available from the Arizona Geological Survey and may be reproduced.

AMC444181



1. The above map depicts the Sulfide 3 mining claim, which is located in section 32, Township 22S, Range 11E, Gila and Salt River Base Meridian, Santa Cruz County, Arizona. Total Claim acreage is 20.66 acres.

2. The type of corner and location monuments used are 2" x 2" wooden posts. 4 feet tall.

3. The bearings and distances in degrees and feet between claim corners and public survey monuments are as depicted on the map: the location notice post is approximately 6776 feet at a heading of 87 degrees from the common corner of Township 22S and 23S and Range 10E and 11E.



## LOCATION NOTICE FOR LODE MINING CLAIM

☐ Amendment BLM Serial # \_\_\_\_\_NOTICE IS HEREBY GIVEN that the Sulfide 4

\_\_\_\_\_ lode mining claim has been located

by GoodMark Capital Group, INC whose current mailingaddress is 103 E Atkins Rd., Seagoville TX, 75159BLM  
Date  
Stamp

The general course of this claim is Westerly and it is situated in Santa Cruz  
County, Arizona. This claim is 1500 feet in length and 600 feet in width.

20.66 Total Claim Acreage. This claim runs from the location monument on which this location notice  
is posted on the centerline of the claim approximately 1500 feet in a westerly direction to the west  
end line and 0 feet in a easterly direction to the east end line. This claim is marked by six  
monuments, one at each corner and one at the center of each end line of the claim.

The location monument on which this notice is posted is situated within Section 32, Township 22  
South, Range 11 East, Gila Salt River Base and Meridian, Arizona and this claim encompasses portions  
of the following quarter section(s), section(s), Township(s) and Range(s) SW 1/4 of Section 32, Township 22  
South, Range 11 East

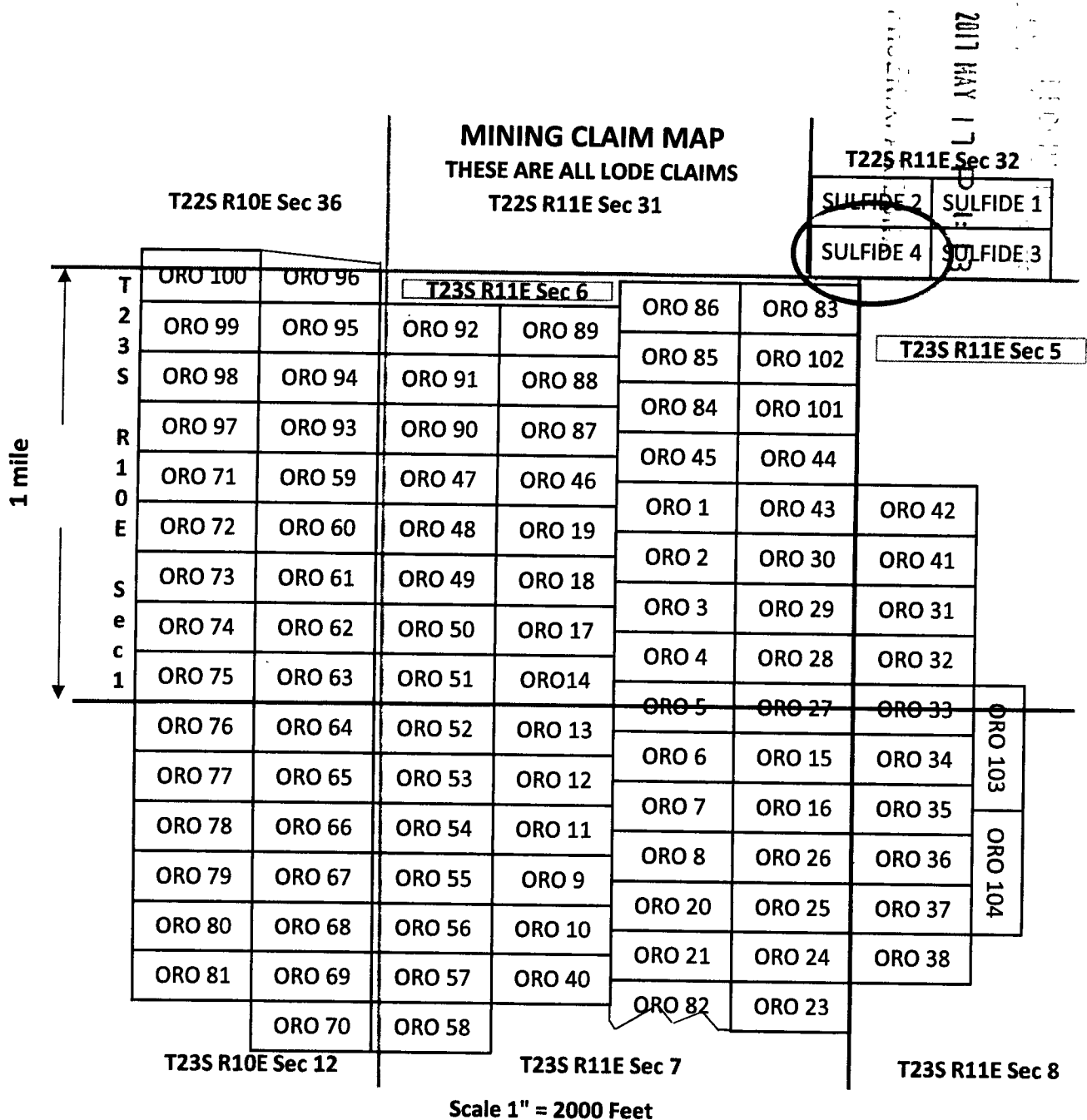
Gila Salt River Base and Meridian, Arizona.

The locality of this claim with reference to some natural object or permanent monument and additional information  
(if any) concerning its locality are as follows: adjacent to Sulfide 3 to the East, and Sulfide 2 to the South  
boundary, the location notice is on the center post within 25 feet of UTM 12R 476650mE, 3481150mN

The above information is shown on the attached map.

DATED AND POSTED on the ground this 8th day of April, 2017.☐ LOCATOR(s) ☒ AGENTPrint Name(s) Richard CummingsSignature(s) R. O. CummingsForm MCF100  
Revised July 2014

AMC44182



1. The above map depicts the Sulfide 4 mining claim, which is located in section 32, Township 22S, Range 11E, Gila and Salt River Base Meridian, Santa Cruz County, Arizona. Total Claim acreage is 20.66 acres.
2. The type of corner and location monuments used are 2" x 2" wooden posts. 4 feet tall.
3. The bearings and distances in degrees and feet between claim corners and public survey monuments are as depicted on the map: the location notice post is approximately 6776 feet at a heading of 87 degrees from the common corner of Township 22S and 23S and Range 10E and 11E.

RUN TIME: 10:39 AM

DEPARTMENT OF INTERIOR  
BUREAU OF LAND MANAGEMENT

RUN DATE: 05/24/2017  
Page 1 of 1

Input Parameters for Geographic Report with Land

System Id = CR

Admin State = AZ

Geo State =

Casetype Begins With

Case Disp Txt = AUTHORIZED, CANCELLED, EXPIRED, PENDING, REJECTED, RELINQUISHED, WITHDRAWN

Mer Twp Rng =

Section =

Mtrs = 14 0220S 0110E 032, 14 0220S 0110E 999, 14 0230S 0100E 001, 14 0230S 0100E 012, 14 0230S 0100E 999, 14 0230S 0110E 006, 14 0230S 0110E 007, 14 0230S 0110E 008, 14 0230S 0110E 999

Commodity =

Commodity Txt =

Pending Org =

Pend Org Decode =

Total Rows Returned: 0

NO WARRANTY IS MADE BY BLM FOR USE OF THE DATA  
FOR PURPOSES NOT INTENDED BY BLM

**RUN TIME: 07:59 AM**

**DEPARTMENT OF INTERIOR  
BUREAU OF LAND MANAGEMENT**

**RUN DATE: 05/25/2017  
Page 1 of 1**

**Input Parameters for Geographic Report with Land**

**System Id = CR**

**Admin State = AZ**

**Geo State =**

**Casetype Begins With**

**Case Disp Txt = AUTHORIZED, CANCELLED, EXPIRED, PENDING, REJECTED, RELINQUISHED, WITHDRAWN**

**Mer Twp Rng =**

**Section =**

**Mtrs = 14 0220S 0100E 036, 14 0220S 0100E 999**

**Commodity =**

**Commodity Txt =**

**Pending Org =**

**Pend Org Decode =**

**Total Rows Returned: 0**

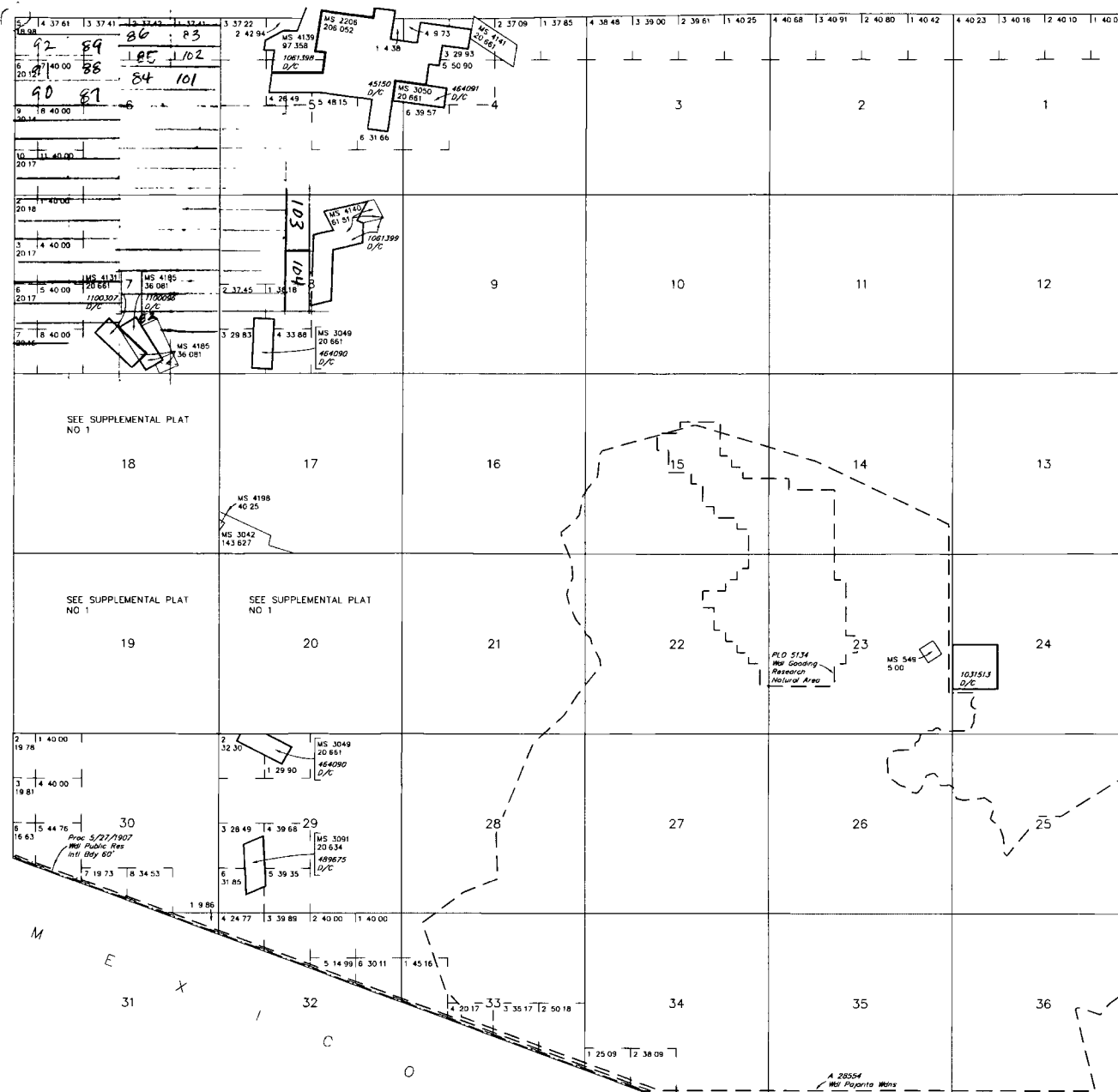
**NO WARRANTY IS MADE BY BLM FOR USE OF THE DATA  
FOR PURPOSES NOT INTENDED BY BLM**

SANTA CRUZ COUNTY  
TUCSON FIELD OFFICE

[illegible]

MDS 604 NW  
605 SW  
606 SE

All tip included in Determination Area PL 167 AR 020428  
2/28/1961



SCALE in chains

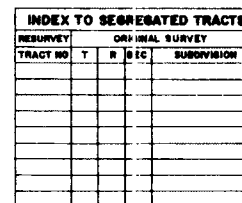
**WARNING STATEMENT**  
This plot is the Bureau's Record of Title, and should be used only as a graphic display of the township survey data. Records hereon do not reflect title changes which may have been effected by lateral movements of rivers or other bodies of water. Refer to the cadastral surveys for official survey information.

T 23S  
T 24S R 12E  
Lat 31 22' 32"N  
Long 111 09' 38"W

CURRENT TO	NW	GSR Mer
6-1-2015	ACAD	T 23 S
		R 11 E

## STATUS OF PUBLIC DOMAIN LAND AND MINERAL TITLES

## STATUS OF PUBLIC DOMAIN LAND AND MINERAL TITLES



DIST NO 4

ALL TP. INCLUDED IN DETERMINATION AREA PLAT 2/20/1961  
AR 090428

**NDS 594 NE**  
**595 SE**

---

[illegible]

\_\_\_\_\_

---

---

\_\_\_\_\_

---

\_\_\_\_\_ agrees to the terms and conditions of the \_\_\_\_\_

---

---

© 2006 The Authors  
Journal compilation © 2006 Blackwell Publishing Ltd

---

\_\_\_\_\_

---

\_\_\_\_\_

---

**Keywords:** child sexual abuse; disclosure; legal system

doi:10.1017/S0022292412001607

\*\*\*\*\*

---

CURTIS

	1000
--	------

F

--	--

--	--

[illegible]

T. 23S.  
R 10E

SCALE

30 chains to the inch

**WARNING STATEMENT**

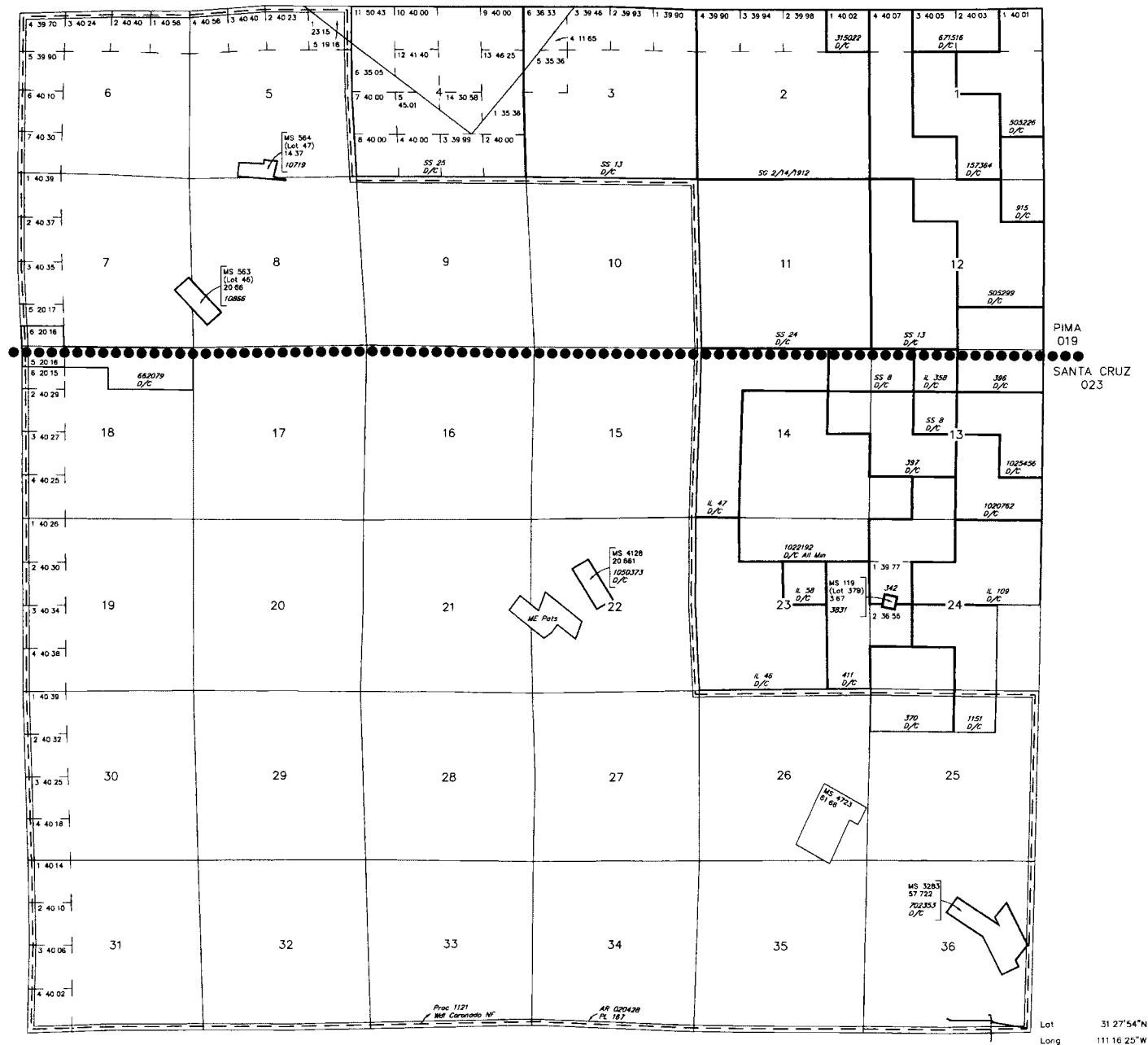
This plat is the Bureau's Record of Title, and should be used only as a graphic display of the township survey data. Records hereon do not, reflect title changes which may have been effected by lateral movements of rivers or other bodies of water. Refer to the cadastral surveys for official survey information.

PIMA/SANTA CRUZ COUNTY  
TUCSON FIELD OFFICE

[illegible]

FOR ORDERS AFFECTING DISPOSAL OR USE OF  
UNIDENTIFIED LANDS WITHDRAWN FOR CLASSIFICATION,  
MINERALS, WATER AND/OR OTHER PUBLIC PURPOSES,  
REFER TO INDEX OF MISCELLANEOUS DOCUMENTS

MDS 592 NW  
593 SE



SCALE in chains

**WARNING STATEMENT**  
This plot is the Bureau's Record of Title, and should be used only as a graphic display of the township survey data. Records herein do not reflect title changes which may have been effected by lateral movements of rivers or other bodies of water. Refer to the cadastral surveys for official survey information.

CURRENT TO	NW	GSR Mer
2-26-2013	ACAD	T 22 S
		R 10 E

	GSR	Mer
T	22	S
R	10	E

PIMA / SANTA CRUZ COUNTY  
TUCSON FIELD OFFICE

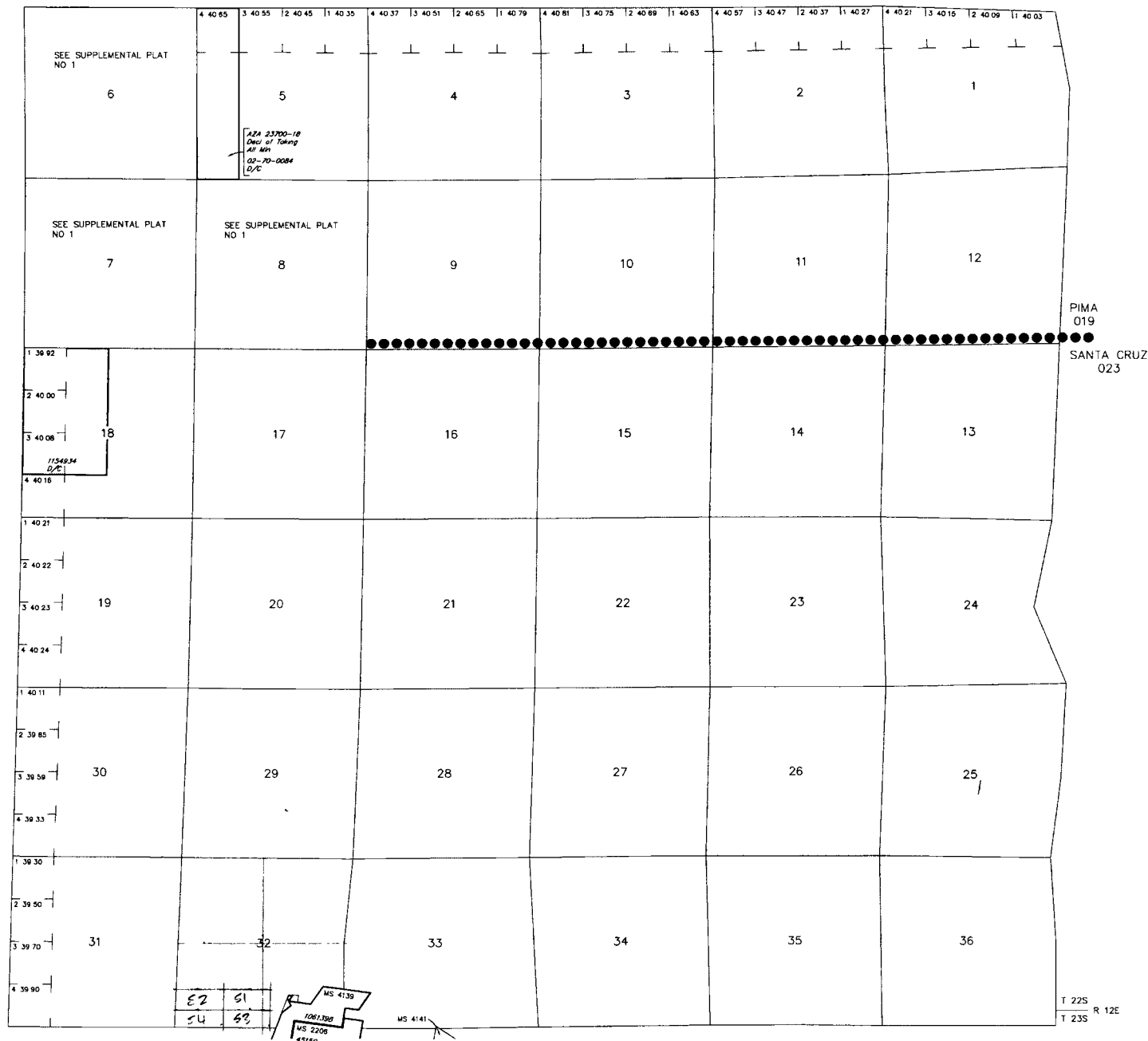
[illegible]

FOR ORDERS AFFECTING DISPOSAL OR USE OF  
UNIDENTIFIED LANDS WITHDRAWN FOR CLASSIFICATION,  
MINERALS, WATER AND/OR OTHER PUBLIC PURPOSES,  
REFER TO INDEX OF MISCELLANEOUS DOCUMENTS

MDS 603 SW

All Tp included in Wd/ Coronado NF Proc 1121  
4/17/1911

All tp included in Determination Area PL 157 AR 028428  
2/28/1961



SCALE in chains

**WARNING STATEMENT**  
This plat is the Bureau's Record of Title, and should be used only as a graphic display of the township survey data. Records hereon do not reflect title changes which may have been effected by lateral movements of rivers or other bodies of water. Refer to the cadastral surveys for official survey information.

CURRENT TO	NW	GSR Mer
8-14-2012	ACAD	T 22 S
		R 11 E





Do not ship liquids, blood, or diagnostics in this packaging.

### Shipping, Meet Sustainability.

Now, getting it there on time also means getting it there sustainably, because FedEx works with BP Target Neutral to use carbon offsets for every envelope shipment. Of course, the envelope is made from 100% recycled content and is 100% recyclable.

It's  
mor  
Go 1

ORIGIN: CRSA (214) 506-4210  
MARK BACON  
GOODMARK CAPITAL GROUP, INC.  
103 E. ADKINS ST.  
SEAGOVILLE, TX 75159  
UNITED STATES US

SHIP DATE: 16MAY17  
ACTWGT: 0.50 LB  
CAD: 102166252/NET3850  
BILL SENDER

TO BUREAU OF LAND MANAGEMENT  
ARIZONA STATE OFFICE  
1 N CENTRAL AVE  
STE 800

PHOENIX AZ 85004

REF BLUMINE CLAIMS  
(602) 417-9200  
INV. DEPT.  
PO

546J11873453C1




WED - 17 MAY 3:00P  
STANDARD OVERNIGHT

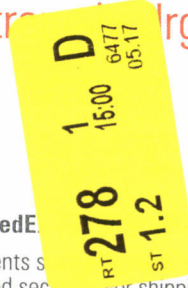
TRK# 7791 5248 6477  
0201

XH ZSYA

85004  
PHX  
AZ-US



Extra Urgent



For FedEx Documents Only

Contents are not responsible with the container and packed securely. For shipping terms and conditions and our limits of liability, refer to the applicable FedEx Express shipping document, the current FedEx Service Guide, or conditions of carriage.

u, or